

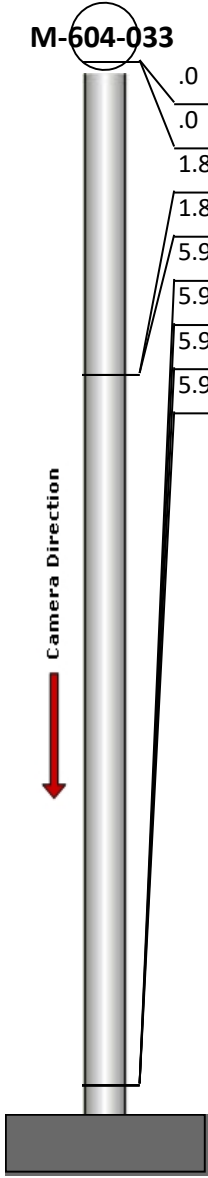
Manhole Inspection Report



Date:	10/10/2022	Weather:		Coding:	RZMACP
MH#:	M-604-033	Owner:	NA	Len. Surveyed:	6.0
P.O.#:		Surveyor:	Jen Costello	Rim to Invert:	7.0
Customer:		Cert. #:	U-907-5518	Wall Material:	Concrete (cast in place)

Street:	Lake Park Ave. 615' South of Hidden	Project:	Hobart, IN
City:	Hobart, IN	GPS Northing:	2292825.852
Location:	Other	GPS Easting:	2904438.996
Drain Area:	North	GPS Accuracy:	Sub-Meter
Cover Shape:	Circular	Evidence of Surcharge:	No
Cover Size:	24.0	Potential for Runoff:	None
Comments:			

O&M Index:	2.00	O&M Quick:	2100	O&M Rating:	2.00
Structural Index:	1.75	Structural Quick:	5131	Structural Rating:	14.00
Overall Index:	1.78	Overall Quick:	5131	Overall Rating:	16.00

	Position	Code	Observation	Video (sec)	Grade
	.0	MGO	General Observation	10	NA
	.0	SRI	Surface Roughness Increased	21	S 1
	1.8	B	Broken	38	S 5
	1.8	MGO	General Observation	49	NA
	5.9	OBR	Obstacle Rocks	71	M 2
	5.9	SAV	Surface Aggregate Visible	83	S 3
	5.9	SRI	Surface Roughness Increased	94	S 1
	5.9	MGO	General Observation	105	NA




Code: **MGO**
Description: **General Observation**

Distance (ft): **.0**
Structural Grade: **0**
O&M Grade: **0**
Clock Start/From:
Clock To:
1st Value:
2nd Value:
Value Percent:
Step: **NO**
Remarks: **access mh**




Code: **SRI**
Description: **Surface Roughness Increased**

Distance (ft): **.0**
Structural Grade: **1**
O&M Grade: **0**
Clock Start/From: **12**
Clock To: **12**
1st Value:
2nd Value:
Value Percent:
Step: **NO**
Remarks:




Code: **B**
Description: **Broken**

Distance (ft): **1.8**
Structural Grade: **5**
O&M Grade: **0**
Clock Start/From: **12**
Clock To: **12**
1st Value:
2nd Value:
Value Percent:
Step: **NO**
Remarks:




Code: **MGO**
Description: **General Observation**

Distance (ft): **1.8**
Structural Grade: **0**
O&M Grade: **0**
Clock Start/From:
Clock To:
1st Value:
2nd Value:
Value Percent:
Step: **NO**
Remarks: **underside of frame**




Code: **OBR**
Description: **Obstacle Rocks**

Distance (ft): **5.9**
Structural Grade: **0**
O&M Grade: **2**
Clock Start/From: **1**
Clock To: **2**
1st Value:
2nd Value:
Value Percent: **10.000**
Step: **NO**
Remarks:




Code: **SAV**
Description: **Surface Aggregate Visible**

Distance (ft): **5.9**
Structural Grade: **3**
O&M Grade: **0**
Clock Start/From: **12**
Clock To: **12**
1st Value:
2nd Value:
Value Percent:
Step: **NO**
Remarks:



Code: **SRI**
Description: **Surface Roughness Increased**

Distance (ft): **5.9**
Structural Grade: **1**
O&M Grade: **0**
Clock Start/From: **12**
Clock To: **12**
1st Value:
2nd Value:
Value Percent:
Step: **NO**
Remarks:



Code:	MGO
Description:	General Observation
Distance (ft):	5.9
Structural Grade:	0
O&M Grade:	0
Clock Start/From:	
Clock To:	
1st Value:	
2nd Value:	
Value Percent:	
Step:	NO
Remarks:	end of survey