

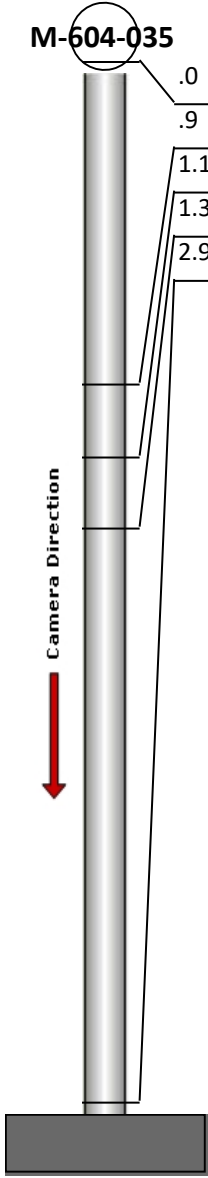
Manhole Inspection Report

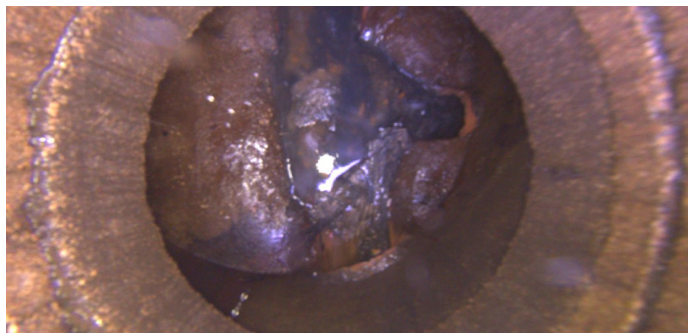


Date:	05/14/2018	Weather:		Coding:	RZMACP
MH#:	M-604-035	Owner:	NA	Len. Surveyed:	2.9
P.O.#:		Surveyor:	Jen Costello	Rim to Invert:	3.2
Customer:		Cert. #:	U-907-5518	Wall Material:	Concrete (reinforced)

Street:	738' Southwest of Lake Park Ave. an	Project:	Hobart, IN
City:	Hobart, IN	GPS Northing:	2904088.474
Location:		GPS Easting:	2904088.474
Drain Area:	North	GPS Accuracy:	Sub-Meter
Cover Shape:	Circular	Evidence of Surcharge:	No
Cover Size:	22.5	Potential for Runoff:	None
Comments:			

O&M Index:	2.00	O&M Quick:	2100	O&M Rating:	2.00
Structural Index:	3.00	Structural Quick:	3100	Structural Rating:	3.00
Overall Index:	2.50	Overall Quick:	3121	Overall Rating:	5.00

	Position	Code	Observation	Video (sec)	Grade
	.0	MGP	General Photo	10	NA
	.9	SAV	Surface Aggregate Visible	23	S 3
	1.1	MGO	General Observation	37	NA
	1.3	IW	Infil Weeper	50	M 2
	2.9	MGO	General Observation	63	NA



Code: **MGP**
Description: **General Photo**

Distance (ft): **.0**
Structural Grade: **0**
O&M Grade: **0**
Clock Start/From:
Clock To:
1st Value:
2nd Value:
Value Percent:
Step: **NO**
Remarks: **ACCESS MH**



Code: **SAV**
Description: **Surface Aggregate Visible**

Distance (ft): **.9**
Structural Grade: **3**
O&M Grade: **0**
Clock Start/From: **12**
Clock To: **12**
1st Value:
2nd Value:
Value Percent:
Step: **NO**
Remarks:




Code: **MGO**
Description: **General Observation**

Distance (ft): **1.1**
Structural Grade: **0**
O&M Grade: **0**
Clock Start/From:
Clock To:
1st Value:
2nd Value:
Value Percent:
Step: **NO**
Remarks: **END SURVEY**



Code: **IW**
Description: **Infil Weeper**

Distance (ft): **1.3**
Structural Grade: **0**
O&M Grade: **2**
Clock Start/From: **3**
Clock To:
1st Value:
2nd Value:
Value Percent:
Step: **NO**
Remarks:



Code:	MGO
Description:	General Observation
Distance (ft):	2.9
Structural Grade:	0
O&M Grade:	0
Clock Start/From:	
Clock To:	
1st Value:	
2nd Value:	
Value Percent:	
Step:	NO
Remarks:	END SURVEY