

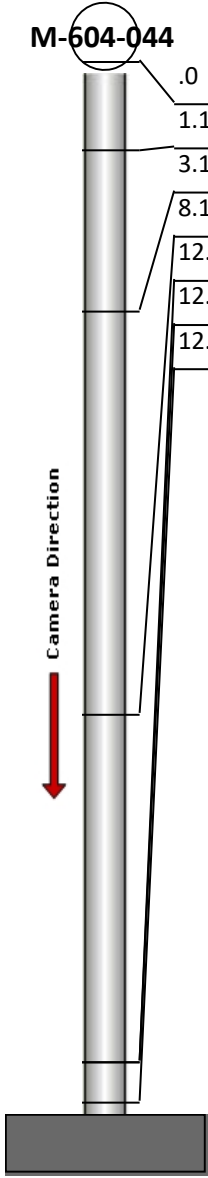
# Manhole Inspection Report



Date:	<b>05/13/2018</b>	Weather:		Coding:	<b>RZMACP</b>
MH#:	<b>M-604-044</b>	Owner:	<b>NA</b>	Len. Surveyed:	<b>12.9</b>
P.O.#:		Surveyor:	<b>Jen Costello</b>	Rim to Invert:	<b>14.2</b>
Customer:		Cert. #:	<b>U-907-5518</b>	Wall Material:	<b>Concrete (reinforced)</b>

Street:	<b>Ash St. 555' North of Ridge Rd.</b>	Project:	<b>Hobart, IN</b>
City:	<b>Hobart, IN</b>	GPS Northing:	<b>2903109.19</b>
Location:		GPS Easting:	<b>2903109.19</b>
Drain Area:	<b>Northwest</b>	GPS Accuracy:	<b>Sub-Meter</b>
Cover Shape:	<b>Circular</b>	Evidence of Surcharge:	<b>No</b>
Cover Size:	<b>22.5</b>	Potential for Runoff:	<b>None</b>
Comments:			


O&M Index:	<b>2.00</b>	O&M Quick:	<b>2200</b>	O&M Rating:	<b>4.00</b>
Structural Index:	<b>3.50</b>	Structural Quick:	<b>4131</b>	Structural Rating:	<b>7.00</b>
Overall Index:	<b>2.75</b>	Overall Quick:	<b>4131</b>	Overall Rating:	<b>11.00</b>

	Position	Code	Observation	Video (sec)	Grade
					
	.0	MGP	General Photo	10	NA
	1.1	MGO	General Observation	25	NA
	3.1	IW	Infil Weeper	42	M 2
	8.1	IW	Infil Weeper	64	M 2
	12.4	DB	Displaced Brick	85	S 3
	12.4	RPPD	Repair Patch Defective	96	S 4
	12.9	MGO	General Observation	108	NA




Code: **MGP**  
Description: **General Photo**

Distance (ft): **.0**  
Structural Grade: **0**  
O&M Grade: **0**  
Clock Start/From:  
Clock To:  
1st Value:  
2nd Value:  
Value Percent:  
Step: **NO**  
Remarks: **ACCESS MH**



Code:	<b>MGO</b>
Description:	<b>General Observation</b>
Distance (ft):	<b>1.1</b>
Structural Grade:	<b>0</b>
O&M Grade:	<b>0</b>
Clock Start/From:	
Clock To:	
1st Value:	
2nd Value:	
Value Percent:	
Step:	<b>NO</b>
Remarks:	<b>UNDERSIDE OF FRAME</b>

---



Code:	<b>IW</b>
Description:	<b>Infil Weeper</b>
Distance (ft):	<b>3.1</b>
Structural Grade:	<b>0</b>
O&M Grade:	<b>2</b>
Clock Start/From:	<b>4</b>
Clock To:	
1st Value:	
2nd Value:	
Value Percent:	
Step:	<b>NO</b>
Remarks:	

---



Code:	<b>IW</b>
Description:	<b>Infil Weeper</b>
Distance (ft):	<b>8.1</b>
Structural Grade:	<b>0</b>
O&M Grade:	<b>2</b>
Clock Start/From:	<b>4</b>
Clock To:	
1st Value:	
2nd Value:	
Value Percent:	
Step:	<b>NO</b>
Remarks:	



Code: **DB**  
Description: **Displaced Brick**

Distance (ft): **12.4**  
Structural Grade: **3**  
O&M Grade: **0**  
Clock Start/From: **6**  
Clock To: **7**  
1st Value:  
2nd Value:  
Value Percent:  
Step: **NO**  
Remarks:

---



Code: **RPPD**  
Description: **Repair Patch Defective**

Distance (ft): **12.4**  
Structural Grade: **4**  
O&M Grade: **0**  
Clock Start/From: **6**  
Clock To: **7**  
1st Value:  
2nd Value:  
Value Percent:  
Step: **NO**  
Remarks: **DISPLACED BRICK AROUND TAP**

---



Code: **MGO**  
Description: **General Observation**

Distance (ft): **12.9**  
Structural Grade: **0**  
O&M Grade: **0**  
Clock Start/From:  
Clock To:  
1st Value:  
2nd Value:  
Value Percent:  
Step: **NO**  
Remarks: **END SURVEY**