

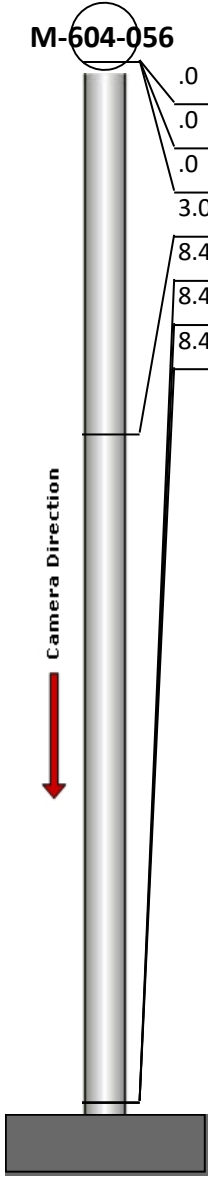
# Manhole Inspection Report



Date:	<b>10/13/2022</b>	Weather:		Coding:	<b>RZMACP</b>
MH#:	<b>M-604-056</b>	Owner:	<b>NA</b>	Len. Surveyed:	<b>8.4</b>
P.O.#:		Surveyor:	<b>Jen Costello</b>	Rim to Invert:	<b>9.3</b>
Customer:		Cert. #:	<b>U-907-5518</b>	Wall Material:	<b>Brick</b>

Street:	<b>Intersection of Connecticut St. and</b>	Project:	<b>Hobart, IN</b>
City:	<b>Hobart, IN</b>	GPS Northing:	<b>2291572.098</b>
Location:	<b>Local Rural Streets</b>	GPS Easting:	<b>2902794.01</b>
Drain Area:	<b>West</b>	GPS Accuracy:	<b>Sub-Meter</b>
Cover Shape:	<b>Circular</b>	Evidence of Surcharge:	<b>No</b>
Cover Size:	<b>24.0</b>	Potential for Runoff:	<b>None</b>
Comments:			

O&M Index:	<b>2.00</b>	O&M Quick:	<b>2100</b>	O&M Rating:	<b>2.00</b>
Structural Index:	<b>3.00</b>	Structural Quick:	<b>3900</b>	Structural Rating:	<b>27.00</b>
Overall Index:	<b>2.90</b>	Overall Quick:	<b>3921</b>	Overall Rating:	<b>29.00</b>

	Position	Code	Observation	Video (sec)	Grade
	.0	MGO	General Observation	10	NA
	.0	DB	Displaced Brick	22	S 3
	.0	SAV	Surface Aggregate Visible	33	S 3
	3.0	MGO	General Observation	53	NA
	8.4	DSGV	Deposits Settled Gravel	78	M 2
	8.4	MGO	General Observation	89	NA
	8.4	SAV	Surface Aggregate Visible	100	S 3



Code: **MGO**  
Description: **General Observation**

Distance (ft): **.0**  
Structural Grade: **0**  
O&M Grade: **0**  
Clock Start/From:  
Clock To:  
1st Value:  
2nd Value:  
Value Percent:  
Step: **NO**  
Remarks: **access mh**




Code: **DB**  
Description: **Displaced Brick**

Distance (ft): **.0**  
Structural Grade: **3**  
O&M Grade: **0**  
Clock Start/From: **12**  
Clock To: **3**  
1st Value:  
2nd Value:  
Value Percent:  
Step: **NO**  
Remarks:




Code: **SAV**  
Description: **Surface Aggregate Visible**

Distance (ft): **.0**  
Structural Grade: **3**  
O&M Grade: **0**  
Clock Start/From: **12**  
Clock To: **12**  
1st Value:  
2nd Value:  
Value Percent:  
Step: **NO**  
Remarks:



Code: **MGO**  
Description: **General Observation**


Distance (ft): **3.0**  
Structural Grade: **0**  
O&M Grade: **0**  
Clock Start/From:  
Clock To:  
1st Value:  
2nd Value:  
Value Percent:  
Step: **NO**  
Remarks: **underside of frame**



Code: **DSGV**  
Description: **Deposits Settled Gravel**

Distance (ft): **8.4**  
Structural Grade: **0**  
O&M Grade: **2**  
Clock Start/From: **12**  
Clock To: **12**  
1st Value:  
2nd Value:  
Value Percent: **10.000**  
Step: **NO**  
Remarks:


---



Code: **MGO**  
Description: **General Observation**

Distance (ft): **8.4**  
Structural Grade: **0**  
O&M Grade: **0**  
Clock Start/From:  
Clock To:  
1st Value:  
2nd Value:  
Value Percent:  
Step: **NO**  
Remarks: **end of survey**

---



Code: **SAV**  
Description: **Surface Aggregate Visible**

Distance (ft): **8.4**  
Structural Grade: **3**  
O&M Grade: **0**  
Clock Start/From: **12**  
Clock To: **12**  
1st Value:  
2nd Value:  
Value Percent:  
Step: **NO**  
Remarks: