

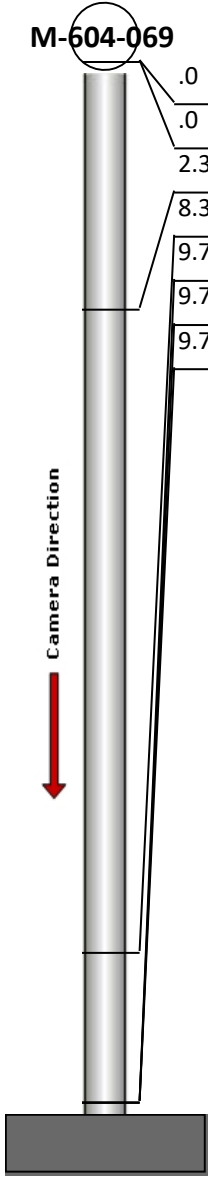
Manhole Inspection Report



Date:	10/13/2022	Weather:		Coding:	RZMACP
MH#:	M-604-069	Owner:	NA	Len. Surveyed:	9.7
P.O.#:		Surveyor:	Jen Costello	Rim to Invert:	10.5
Customer:		Cert. #:	U-907-5518	Wall Material:	Brick

Street:	South of Old Ridge Rd. 59' East of W	Project:	Hobart, IN
City:	Hobart, IN	GPS Northing:	2291454.297
Location:	Local Rural Streets	GPS Easting:	2902206.58
Drain Area:	West	GPS Accuracy:	Sub-Meter
Cover Shape:	Circular	Evidence of Surcharge:	No
Cover Size:	24.0	Potential for Runoff:	None
Comments:			

O&M Index:	2.00	O&M Quick:	2200	O&M Rating:	4.00
Structural Index:	3.00	Structural Quick:	3A00	Structural Rating:	30.00
Overall Index:	2.83	Overall Quick:	3A22	Overall Rating:	34.00

	Position	Code	Observation	Video (sec)	Grade
	.0	MGO	General Observation	10	NA
	.0	SAV	Surface Aggregate Visible	21	S 3
	2.3	MGO	General Observation	39	NA
	8.3	IW	Infil Weeper	65	M 2
	9.7	DSF	Deposits Settled Fine	79	M 2
	9.7	MGO	General Observation	91	NA
	9.7	SAV	Surface Aggregate Visible	102	S 3




Code: **MGO**
Description: **General Observation**

Distance (ft): **.0**
Structural Grade: **0**
O&M Grade: **0**
Clock Start/From:
Clock To:
1st Value:
2nd Value:
Value Percent:
Step: **NO**
Remarks: **access mh**




Code:	SAV
Description:	Surface Aggregate Visible
Distance (ft):	.0
Structural Grade:	3
O&M Grade:	0
Clock Start/From:	12
Clock To:	12
1st Value:	
2nd Value:	
Value Percent:	
Step:	NO
Remarks:	



Code:	MGO
Description:	General Observation
Distance (ft):	2.3
Structural Grade:	0
O&M Grade:	0
Clock Start/From:	
Clock To:	
1st Value:	
2nd Value:	
Value Percent:	
Step:	NO
Remarks:	underside of frame




Code:	IW
Description:	Infil Weeper
Distance (ft):	8.3
Structural Grade:	0
O&M Grade:	2
Clock Start/From:	12
Clock To:	12
1st Value:	
2nd Value:	
Value Percent:	
Step:	NO
Remarks:	




Code: **DSF**
Description: **Deposits Settled Fine**

Distance (ft): **9.7**
Structural Grade: **0**
O&M Grade: **2**
Clock Start/From: **12**
Clock To: **12**
1st Value:
2nd Value:
Value Percent: **5.000**
Step: **NO**
Remarks:



Code: **MGO**
Description: **General Observation**

Distance (ft): **9.7**
Structural Grade: **0**
O&M Grade: **0**
Clock Start/From:
Clock To:
1st Value:
2nd Value:
Value Percent:
Step: **NO**
Remarks: **end of survey**



Code: **SAV**
Description: **Surface Aggregate Visible**

Distance (ft): **9.7**
Structural Grade: **3**
O&M Grade: **0**
Clock Start/From: **12**
Clock To: **12**
1st Value:
2nd Value:
Value Percent:
Step: **NO**
Remarks: