

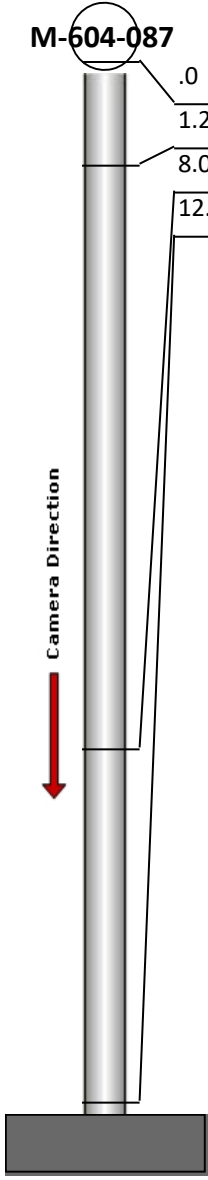
# Manhole Inspection Report



|           |                   |           |                     |                |                              |
|-----------|-------------------|-----------|---------------------|----------------|------------------------------|
| Date:     | <b>05/13/2018</b> | Weather:  |                     | Coding:        | <b>RZMACP</b>                |
| MH#:      | <b>M-604-087</b>  | Owner:    | <b>NA</b>           | Len. Surveyed: | <b>12.1</b>                  |
| P.O.#:    |                   | Surveyor: | <b>Jen Costello</b> | Rim to Invert: | <b>11.8</b>                  |
| Customer: |                   | Cert. #:  | <b>U-907-5518</b>   | Wall Material: | <b>Concrete (reinforced)</b> |

|              |   |                        |                    |
|--------------|---|------------------------|--------------------|
| Street:      | <b>86' East of Washington 190' North of</b> | Project:               | <b>Hobart, IN</b>  |
| City:        | <b>Hobart, IN</b>                           | GPS Northing:          | <b>2902211.718</b> |
| Location:    |   | GPS Easting:           | <b>2902211.718</b> |
| Drain Area:  | <b>Northwest</b>                            | GPS Accuracy:          | <b>Sub-Meter</b>   |
| Cover Shape: | <b>Circular</b>                             | Evidence of Surcharge: | <b>No</b>          |
| Cover Size:  | <b>22.5</b>                                 | Potential for Runoff:  | <b>None</b>        |
| Comments:    |   |                        |                    |


|                   |             |                   |             |                    |             |
|-------------------|-------------|-------------------|-------------|--------------------|-------------|
| O&M Index:        | <b>2.00</b> | O&M Quick:        | <b>2100</b> | O&M Rating:        | <b>2.00</b> |
| Structural Index: | <b>0.00</b> | Structural Quick: | <b>0000</b> | Structural Rating: | <b>0.00</b> |
| Overall Index:    | <b>2.00</b> | Overall Quick:    | <b>2100</b> | Overall Rating:    | <b>2.00</b> |

|  | Position | Code | Observation         | Video (sec) | Grade |
|--|----------|------|---------------------|-------------|-------|
|  | .0       | MGP  | General Photo       | 10          | NA    |
|  | 1.2      | MGO  | General Observation | 26          | NA    |
|  | 8.0      | IW   | Infil Weeper        | 52          | M 2   |
|  | 12.1     | MGO  | General Observation | 72          | NA    |




Code: **MGP**  
Description: **General Photo**

Distance (ft): **.0**  
Structural Grade: **0**  
O&M Grade: **0**  
Clock Start/From:  
Clock To:  
1st Value:  
2nd Value:  
Value Percent:  
Step: **NO**  
Remarks: **ACCESS MH**




|                   |                            |
|-------------------|----------------------------|
| Code:             | <b>MGO</b>                 |
| Description:      | <b>General Observation</b> |
| Distance (ft):    | <b>1.2</b>                 |
| Structural Grade: | <b>0</b>                   |
| O&M Grade:        | <b>0</b>                   |
| Clock Start/From: |                            |
| Clock To:         |                            |
| 1st Value:        |                            |
| 2nd Value:        |                            |
| Value Percent:    |                            |
| Step:             | <b>NO</b>                  |
| Remarks:          | <b>UNDERSIDE OF FRAME</b>  |

---



|                   |                     |
|-------------------|---------------------|
| Code:             | <b>IW</b>           |
| Description:      | <b>Infil Weeper</b> |
| Distance (ft):    | <b>8.0</b>          |
| Structural Grade: | <b>0</b>            |
| O&M Grade:        | <b>2</b>            |
| Clock Start/From: | <b>12</b>           |
| Clock To:         | <b>12</b>           |
| 1st Value:        |                     |
| 2nd Value:        |                     |
| Value Percent:    |                     |
| Step:             | <b>NO</b>           |
| Remarks:          |                     |

---



|                   |                            |
|-------------------|----------------------------|
| Code:             | <b>MGO</b>                 |
| Description:      | <b>General Observation</b> |
| Distance (ft):    | <b>12.1</b>                |
| Structural Grade: | <b>0</b>                   |
| O&M Grade:        | <b>0</b>                   |
| Clock Start/From: |                            |
| Clock To:         |                            |
| 1st Value:        |                            |
| 2nd Value:        |                            |
| Value Percent:    |                            |
| Step:             | <b>NO</b>                  |
| Remarks:          | <b>END SURVEY</b>          |