

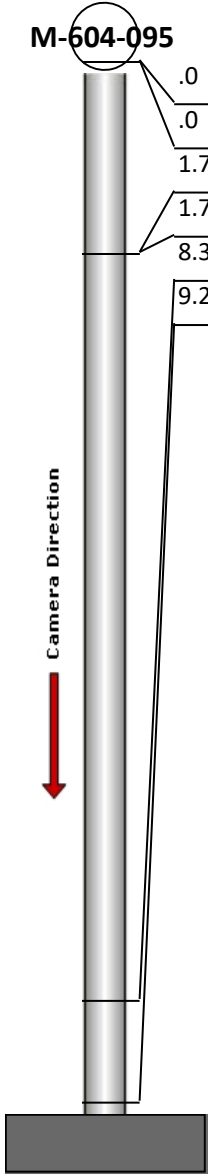
# Manhole Inspection Report



Date:	05/13/2018	Weather:		Coding:	RZMACP
MH#:	M-604-095	Owner:	NA	Len. Surveyed:	9.2
P.O.#:		Surveyor:	Jen Costello	Rim to Invert:	9.8
Customer:		Cert. #:	U-907-5518	Wall Material:	Brick

Street:	Pennsylvania St. 528' North of Ridge	Project:	Hobart, IN
City:	Hobart, IN	GPS Northing:	2902334.901
Location:		GPS Easting:	2902334.901
Drain Area:	Northwest	GPS Accuracy:	Sub-Meter
Cover Shape:	Circular	Evidence of Surcharge:	No
Cover Size:	22.5	Potential for Runoff:	None
Comments:			

O&M Index:	2.00	O&M Quick:	2100	O&M Rating:	2.00
Structural Index:	3.50	Structural Quick:	4131	Structural Rating:	7.00
Overall Index:	3.00	Overall Quick:	4131	Overall Rating:	9.00

	Position	Code	Observation	Video (sec)	Grade
	.0	MGP	General Photo	10	NA
	.0	FM	Fracture Multiple	20	S 4
	1.7	MGO	General Observation	37	NA
	1.7	SAV	Surface Aggregate Visible	50	S 3
	8.3	DSGV	Deposits Settled Gravel	75	M 2
	9.2	MGO	General Observation	88	NA



Code: **MGP**  
Description: **General Photo**


Distance (ft): **.0**  
Structural Grade: **0**  
O&M Grade: **0**  
Clock Start/From:  
Clock To:  
1st Value:  
2nd Value:  
Value Percent:  
Step: **NO**  
Remarks: **ACCESS MH**



Code: **FM**  
Description: **Fracture Multiple**

Distance (ft): **.0**  
Structural Grade: **4**  
O&M Grade: **0**  
Clock Start/From: **12**  
Clock To: **12**  
1st Value:  
2nd Value:  
Value Percent:  
Step: **NO**  
Remarks:

---



Code: **MGO**  
Description: **General Observation**

Distance (ft): **1.7**  
Structural Grade: **0**  
O&M Grade: **0**  
Clock Start/From:  
Clock To:  
1st Value:  
2nd Value:  
Value Percent:  
Step: **NO**  
Remarks: **UNDERSIDE OF FRAME**

---




Code: **SAV**  
Description: **Surface Aggregate Visible**

Distance (ft): **1.7**  
Structural Grade: **3**  
O&M Grade: **0**  
Clock Start/From: **12**  
Clock To: **12**  
1st Value:  
2nd Value:  
Value Percent:  
Step: **NO**  
Remarks:



Code: **DSGV**  
Description: **Deposits Settled Gravel**

Distance (ft): **8.3**  
Structural Grade: **0**  
O&M Grade: **2**  
Clock Start/From: **12**  
Clock To: **12**  
1st Value:  
2nd Value:  
Value Percent: **5.000**  
Step: **NO**  
Remarks:



Code: **MGO**  
Description: **General Observation**

Distance (ft): **9.2**  
Structural Grade: **0**  
O&M Grade: **0**  
Clock Start/From:  
Clock To:  
1st Value:  
2nd Value:  
Value Percent:  
Step: **NO**  
Remarks: **END SURVEY**