

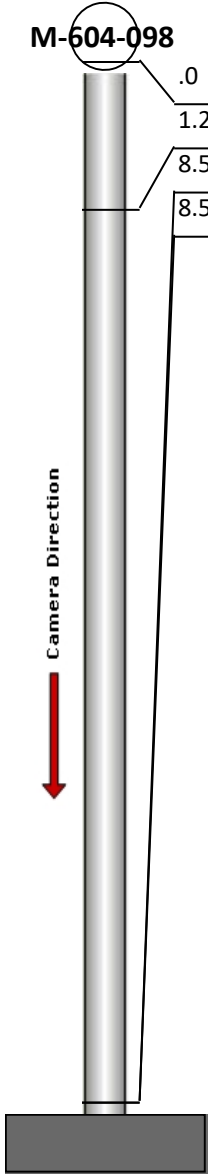
Manhole Inspection Report




Date:	05/13/2018	Weather:		Coding:	RZMACP
MH#:	M-604-098	Owner:	NA	Len. Surveyed:	8.5
P.O.#:		Surveyor:	Jen Costello	Rim to Invert:	8.9
Customer:		Cert. #:	U-907-5518	Wall Material:	Concrete (reinforced)

Street:	Pennsylvania St. to the North. East o	Project:	Hobart, IN
City:	Hobart, IN	GPS Northing:	2902333.986
Location:		GPS Easting:	2902333.986
Drain Area:	Northwest	GPS Accuracy:	Sub-Meter
Cover Shape:	Circular	Evidence of Surcharge:	No
Cover Size:	22.5	Potential for Runoff:	None
Comments:			

O&M Index:	3.00	O&M Quick:	3100	O&M Rating:	3.00
Structural Index:	0.00	Structural Quick:	0000	Structural Rating:	0.00
Overall Index:	3.00	Overall Quick:	3100	Overall Rating:	3.00

	Position	Code	Observation	Video (sec)	Grade
	M-604-098				
	.0	MGP	General Photo	10	NA
	1.2	MGO	General Observation	26	NA
	8.5	DSF	Deposits Settled Fine	53	M 3
	8.5	MGO	General Observation	63	NA



Code:

MGP

Description:

General Photo

Distance (ft):

.0

Structural Grade:

0

O&M Grade:

0

Clock Start/From:

Clock To:

1st Value:

2nd Value:


Value Percent:

Step:

NO

Remarks:

ACCESS MH



Code: **MGO**
Description: **General Observation**

Distance (ft): **1.2**
Structural Grade: **0**
O&M Grade: **0**
Clock Start/From:
Clock To:
1st Value:
2nd Value:
Value Percent:
Step: **NO**
Remarks: **UNDERSIDE OF FRAME**



Code: **DSF**
Description: **Deposits Settled Fine**

Distance (ft): **8.5**
Structural Grade: **0**
O&M Grade: **3**
Clock Start/From: **4**
Clock To: **8**
1st Value:
2nd Value:
Value Percent: **20.000**
Step: **NO**
Remarks:



Code: **MGO**
Description: **General Observation**

Distance (ft): **8.5**
Structural Grade: **0**
O&M Grade: **0**
Clock Start/From:
Clock To:
1st Value:
2nd Value:
Value Percent:
Step: **NO**
Remarks: **END SURVEY**