

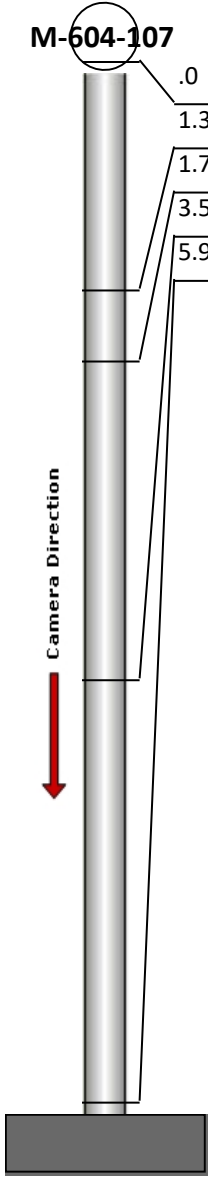
Manhole Inspection Report



Date:	04/29/2018	Weather:		Coding:	RZMACP
MH#:	M-604-107	Owner:	NA	Len. Surveyed:	5.9
P.O.#:		Surveyor:	Jen Costello	Rim to Invert:	5.7
Customer:		Cert. #:	U-907-5518	Wall Material:	Brick

Street:	Intersection of Home Ave and Ash S	Project:	Hobart, IN
City:	Hobart, IN	GPS Northing:	2903130.646
Location:		GPS Easting:	2903130.646
Drain Area:	West	GPS Accuracy:	Sub-Meter
Cover Shape:	Circular	Evidence of Surcharge:	No
Cover Size:	22.5	Potential for Runoff:	None
Comments:			


O&M Index:	2.00	O&M Quick:	2100	O&M Rating:	2.00
Structural Index:	1.00	Structural Quick:	1100	Structural Rating:	1.00
Overall Index:	1.50	Overall Quick:	2111	Overall Rating:	3.00

	Position	Code	Observation	Video (sec)	Grade
	.0	MGO	General Observation	10	NA
	1.3	MGP	General Photo	26	NA
	1.7	OBP	Obstacle External Pipe or Cable	40	M 2
	3.5	SRI	Surface Roughness Increased	55	S 1
	5.9	MGO	General Observation	72	NA



Code: **MGO**
Description: **General Observation**

Distance (ft): **.0**
Structural Grade: **0**
O&M Grade: **0**
Clock Start/From:
Clock To:
1st Value:
2nd Value:
Value Percent:
Step: **NO**
Remarks: **ACCESS MH**




Code:	MGP
Description:	General Photo
Distance (ft):	1.3
Structural Grade:	0
O&M Grade:	0
Clock Start/From:	
Clock To:	
1st Value:	
2nd Value:	
Value Percent:	
Step:	NO
Remarks:	UNDERSIDE OF FRAME



Code:	OBP
Description:	Obstacle External Pipe or Cable
Distance (ft):	1.7
Structural Grade:	0
O&M Grade:	2
Clock Start/From:	1
Clock To:	
1st Value:	
2nd Value:	
Value Percent:	10.000
Step:	NO
Remarks:	



Code:	SRI
Description:	Surface Roughness Increased
Distance (ft):	3.5
Structural Grade:	1
O&M Grade:	0
Clock Start/From:	12
Clock To:	12
1st Value:	
2nd Value:	
Value Percent:	
Step:	NO
Remarks:	



Code:	MGO
Description:	General Observation
Distance (ft):	5.9
Structural Grade:	0
O&M Grade:	0
Clock Start/From:	
Clock To:	
1st Value:	
2nd Value:	
Value Percent:	
Step:	NO
Remarks:	BENCH IS SUBMERGED END SURVEY