

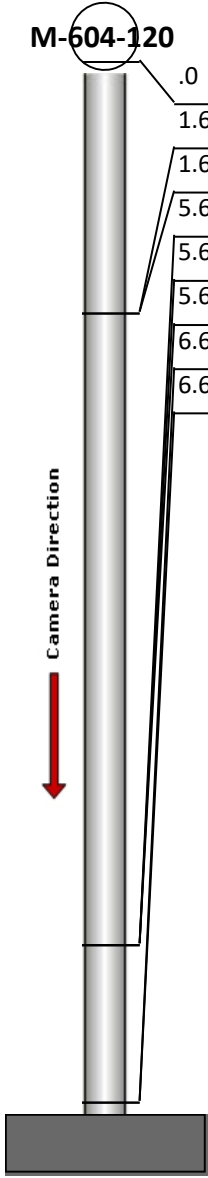
Manhole Inspection Report



Date:	04/29/2018	Weather:		Coding:	RZMACP
MH#:	M-604-120	Owner:	NA	Len. Surveyed:	6.6
P.O.#:		Surveyor:	Jen Costello	Rim to Invert:	6.9
Customer:		Cert. #:	U-907-5518	Wall Material:	Brick

Street:	Lake Park Ave. North of Old Ridge R	Project:	Hobart, IN
City:	Hobart, IN	GPS Northing:	2904433.631
Location:		GPS Easting:	2904433.631
Drain Area:	North	GPS Accuracy:	Sub-Meter
Cover Shape:	Circular	Evidence of Surcharge:	No
Cover Size:	22.5	Potential for Runoff:	None
Comments:			


O&M Index:	2.00	O&M Quick:	2400	O&M Rating:	8.00
Structural Index:	3.00	Structural Quick:	3100	Structural Rating:	3.00
Overall Index:	2.20	Overall Quick:	3124	Overall Rating:	11.00

	Position	Code	Observation	Video (sec)	Grade
	.0	MGO	General Observation	10	NA
	1.6	MGO	General Observation	27	NA
	1.6	RFB	Roots Fine Barrel	40	M 2
	5.6	RFB	Roots Fine Barrel	59	M 2
	5.6	DSF	Deposits Settled Fine	71	M 2
	5.6	RFB	Roots Fine Barrel	82	M 2
	6.6	MGO	General Observation	96	NA
	6.6	SAP	Surface Aggregate Projecting	107	S 3




Code: **MGO**
 Description: **General Observation**

Distance (ft): **.0**
 Structural Grade: **0**
 O&M Grade: **0**
 Clock Start/From:
 Clock To:
 1st Value:
 2nd Value:
 Value Percent:
 Step: **NO**
 Remarks: **END SURVEY**




Code:	MGO
Description:	General Observation
Distance (ft):	1.6
Structural Grade:	0
O&M Grade:	0
Clock Start/From:	
Clock To:	
1st Value:	
2nd Value:	
Value Percent:	
Step:	NO
Remarks:	UNDERSIDE OF FRAME



Code:	RFB
Description:	Roots Fine Barrel
Distance (ft):	1.6
Structural Grade:	0
O&M Grade:	2
Clock Start/From:	9
Clock To:	10
1st Value:	
2nd Value:	
Value Percent:	
Step:	NO
Remarks:	



Code:	RFB
Description:	Roots Fine Barrel
Distance (ft):	5.6
Structural Grade:	0
O&M Grade:	2
Clock Start/From:	4
Clock To:	5
1st Value:	
2nd Value:	
Value Percent:	
Step:	NO
Remarks:	




Code: **DSF**
Description: **Deposits Settled Fine**

Distance (ft): **5.6**
Structural Grade: **0**
O&M Grade: **2**
Clock Start/From: **12**
Clock To: **12**
1st Value:
2nd Value:
Value Percent: **5.000**
Step: **NO**
Remarks:




Code: **RFB**
Description: **Roots Fine Barrel**

Distance (ft): **5.6**
Structural Grade: **0**
O&M Grade: **2**
Clock Start/From: **8**
Clock To: **9**
1st Value:
2nd Value:
Value Percent:
Step: **NO**
Remarks:



Code: **MGO**
Description: **General Observation**

Distance (ft): **6.6**
Structural Grade: **0**
O&M Grade: **0**
Clock Start/From:
Clock To:
1st Value:
2nd Value:
Value Percent:
Step: **NO**
Remarks: **END SURVEY**



Code:	SAP
Description:	Surface Aggregate Projecting
Distance (ft):	6.6
Structural Grade:	3
O&M Grade:	0
Clock Start/From:	12
Clock To:	6
1st Value:	
2nd Value:	
Value Percent:	
Step:	NO
Remarks:	