

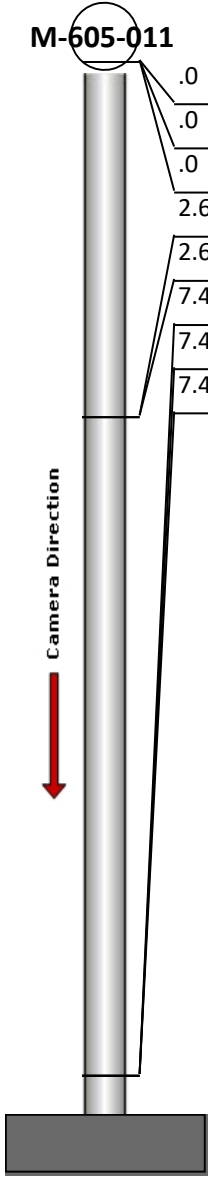
Manhole Inspection Report



Date:	09/29/2022	Weather:		Coding:	RZMACP
MH#:	M-605-011	Owner:	NA	Len. Surveyed:	7.6
P.O.#:		Surveyor:	Jen Costello	Rim to Invert:	8.7
Customer:		Cert. #:	U-907-5518	Wall Material:	Brick

Street:	Intersection of Washington St. and 3	Project:	Hobart, IN
City:	Hobart, IN	GPS Northing:	2289117.536
Location:	Local Rural Streets	GPS Easting:	2902176.101
Drain Area:	West	GPS Accuracy:	Sub-Meter
Cover Shape:	Circular	Evidence of Surcharge:	No
Cover Size:	24.0	Potential for Runoff:	None
Comments:			

O&M Index:	2.33	O&M Quick:	3122	O&M Rating:	7.00
Structural Index:	1.00	Structural Quick:	1100	Structural Rating:	1.00
Overall Index:	2.00	Overall Quick:	3122	Overall Rating:	8.00

	Position	Code	Observation	Video (sec)	Grade
	.0	MGO	General Observation	10	NA
	.0	ISGT	Intruding Sealing Grout	21	M 2
	.0	SRI	Surface Roughness Increased	32	S 1
	2.6	MMC	Material Change	49	NA
	2.6	MGO	General Observation	62	NA
	7.4	DSF	Deposits Settled Fine	86	M 3
	7.4	MGO	General Observation	97	NA
	7.4	DSF	Deposits Settled Fine	109	M 2



Code: **MGO**
Description: **General Observation**

Distance (ft): **.0**
Structural Grade: **0**
O&M Grade: **0**
Clock Start/From:
Clock To:
1st Value:
2nd Value:
Value Percent:
Step: **NO**
Remarks: **access mh**



Code: **ISGT**
Description: **Intruding Sealing Grout**

Distance (ft): **.0**
Structural Grade: **0**
O&M Grade: **2**
Clock Start/From: **12**
Clock To: **12**
1st Value:
2nd Value:
Value Percent: **5.000**
Step: **NO**
Remarks:




Code: **SRI**
Description: **Surface Roughness Increased**

Distance (ft): **.0**
Structural Grade: **1**
O&M Grade: **0**
Clock Start/From: **12**
Clock To: **12**
1st Value:
2nd Value:
Value Percent:
Step: **NO**
Remarks:




Code: **MMC**
Description: **Material Change**

Distance (ft): **2.6**
Structural Grade: **0**
O&M Grade: **0**
Clock Start/From:
Clock To:
1st Value:
2nd Value:
Value Percent:
Step: **NO**
Remarks: **brick**




Code: **MGO**
Description: **General Observation**

Distance (ft): **2.6**
Structural Grade: **0**
O&M Grade: **0**
Clock Start/From:
Clock To:
1st Value:
2nd Value:
Value Percent:
Step: **NO**
Remarks: **underside of frame**



Code: **DSF**
Description: **Deposits Settled Fine**

Distance (ft): **7.4**
Structural Grade: **0**
O&M Grade: **3**
Clock Start/From: **4**
Clock To: **8**
1st Value:
2nd Value:
Value Percent: **20.000**
Step: **NO**
Remarks:



Code: **MGO**
Description: **General Observation**

Distance (ft): **7.4**
Structural Grade: **0**
O&M Grade: **0**
Clock Start/From:
Clock To:
1st Value:
2nd Value:
Value Percent:
Step: **NO**
Remarks: **end of survey**



Code:	DSF
Description:	Deposits Settled Fine
Distance (ft):	7.4
Structural Grade:	0
O&M Grade:	2
Clock Start/From:	12
Clock To:	12
1st Value:	
2nd Value:	
Value Percent:	5.000
Step:	NO
Remarks:	