

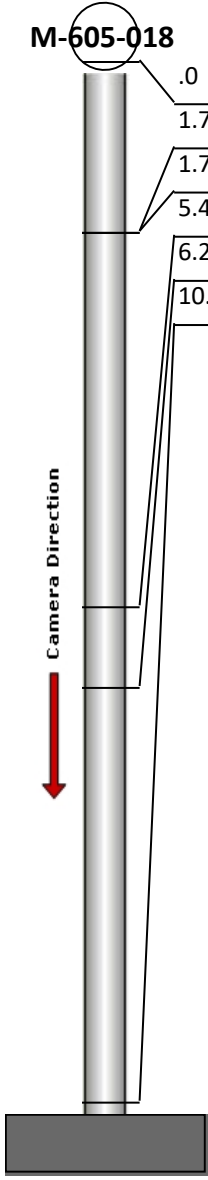
Manhole Inspection Report

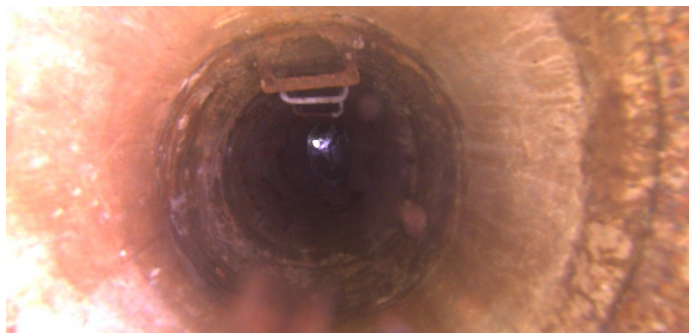


Date:	05/01/2018	Weather:		Coding:	RZMACP
MH#:	M-605-018	Owner:	NA	Len. Surveyed:	10.3
P.O.#:		Surveyor:	Jen Costello	Rim to Invert:	11.6
Customer:		Cert. #:	U-907-5518	Wall Material:	Concrete (reinforced)

Street:	Intersection of Court St. and Henry S	Project:	Hobart, IN
City:	Hobart, IN	GPS Northing:	41.53306961
Location:		GPS Easting:	-87.26329041
Drain Area:	West	GPS Accuracy:	Nearest Meter
Cover Shape:	Circular	Evidence of Surcharge:	No
Cover Size:	22.5	Potential for Runoff:	None
Comments:			


O&M Index:	2.00	O&M Quick:	2200	O&M Rating:	4.00
Structural Index:	0.00	Structural Quick:	0000	Structural Rating:	0.00
Overall Index:	2.00	Overall Quick:	2200	Overall Rating:	4.00

	Position	Code	Observation	Video (sec)	Grade
	.0	MGP	General Photo	10	NA
	1.7	MGO	General Observation	27	NA
	1.7	MGO	General Observation	40	NA
	5.4	RFB	Roots Fine Barrel	60	M 2
	6.2	RFB	Roots Fine Barrel	74	M 2
	10.3	MGO	General Observation	94	NA



Code: **MGP**
Description: **General Photo**

Distance (ft): **.0**
Structural Grade: **0**
O&M Grade: **0**
Clock Start/From:
Clock To:
1st Value:
2nd Value:
Value Percent:
Step: **NO**
Remarks: **ACCESS MH**




Code: **MGO**
Description: **General Observation**

Distance (ft): **1.7**
Structural Grade: **0**
O&M Grade: **0**
Clock Start/From:
Clock To:
1st Value:
2nd Value:
Value Percent:
Step: **NO**
Remarks: **UNDERSIDE OF FRAME**




Code: **MGO**
Description: **General Observation**

Distance (ft): **1.7**
Structural Grade: **0**
O&M Grade: **0**
Clock Start/From:
Clock To:
1st Value:
2nd Value:
Value Percent:
Step: **NO**
Remarks: **MISSING STEP**




Code: **RFB**
Description: **Roots Fine Barrel**

Distance (ft): **5.4**
Structural Grade: **0**
O&M Grade: **2**
Clock Start/From: **3**
Clock To:
1st Value:
2nd Value:
Value Percent:
Step: **NO**
Remarks:



Code: **RFB**
Description: **Roots Fine Barrel**

Distance (ft): **6.2**
Structural Grade: **0**
O&M Grade: **2**
Clock Start/From: **3**
Clock To: **9**
1st Value:
2nd Value:
Value Percent:
Step: **NO**
Remarks:



Code: **MGO**
Description: **General Observation**

Distance (ft): **10.3**
Structural Grade: **0**
O&M Grade: **0**
Clock Start/From:
Clock To:
1st Value:
2nd Value:
Value Percent:
Step: **NO**
Remarks: **END SURVEY**