

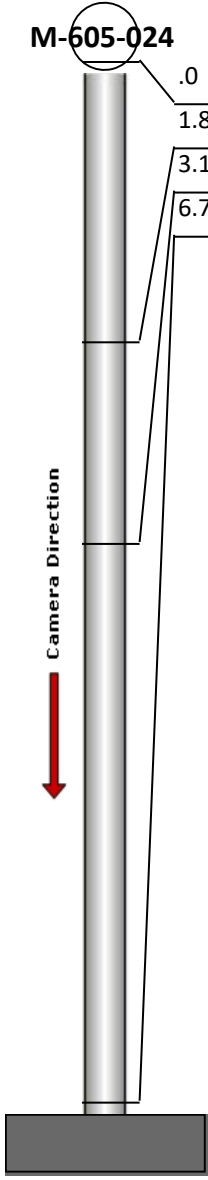
Manhole Inspection Report



Date:	04/29/2018	Weather:		Coding:	RZMACP
MH#:	M-605-024	Owner:	NA	Len. Surveyed:	6.7
P.O.#:		Surveyor:	Jen Costello	Rim to Invert:	7.5
Customer:		Cert. #:	U-907-5518	Wall Material:	Concrete (reinforced)

Street:	2nd St. 135' West of Henry St.	Project:	Hobart, IN
City:	Hobart, IN	GPS Northing:	2903339.441
Location:		GPS Easting:	2903339.441
Drain Area:	West	GPS Accuracy:	Sub-Meter
Cover Shape:	Circular	Evidence of Surcharge:	No
Cover Size:	22.5	Potential for Runoff:	None
Comments:			


O&M Index:	2.00	O&M Quick:	2100	O&M Rating:	2.00
Structural Index:	0.00	Structural Quick:	0000	Structural Rating:	0.00
Overall Index:	2.00	Overall Quick:	2100	Overall Rating:	2.00

	Position	Code	Observation	Video (sec)	Grade
	.0	MGO	General Observation	10	NA
	1.8	MGP	General Photo	27	NA
	3.1	IW	Infil Weeper	44	M 2
	6.7	MGO	General Observation	63	NA



Code: **MGO**
Description: **General Observation**


Distance (ft): **.0**
Structural Grade: **0**
O&M Grade: **0**
Clock Start/From:
Clock To:
1st Value:
2nd Value:
Value Percent:
Step: **NO**
Remarks: **ACCESS MH**



Code:	MGP
Description:	General Photo
Distance (ft):	1.8
Structural Grade:	0
O&M Grade:	0
Clock Start/From:	
Clock To:	
1st Value:	
2nd Value:	
Value Percent:	
Step:	NO
Remarks:	UNDERSIDE OF FRAME



Code:	IW
Description:	Infil Weeper
Distance (ft):	3.1
Structural Grade:	0
O&M Grade:	2
Clock Start/From:	2
Clock To:	3
1st Value:	
2nd Value:	
Value Percent:	
Step:	NO
Remarks:	



Code:	MGO
Description:	General Observation
Distance (ft):	6.7
Structural Grade:	0
O&M Grade:	0
Clock Start/From:	
Clock To:	
1st Value:	
2nd Value:	
Value Percent:	
Step:	NO
Remarks:	END SURVEY BENCH IS SUBMERGED