

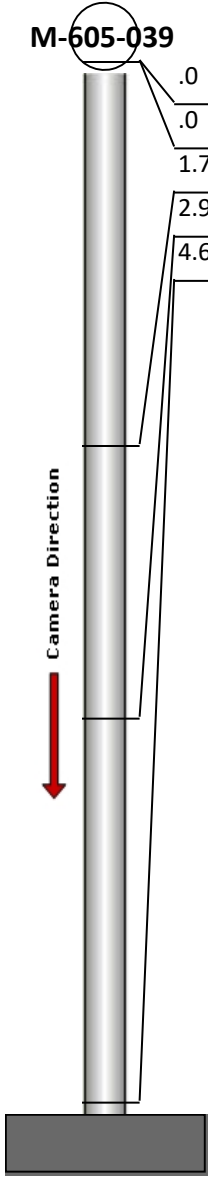
Manhole Inspection Report



Date:	04/29/2018	Weather:		Coding:	RZMACP
MH#:	M-605-039	Owner:	NA	Len. Surveyed:	4.6
P.O.#:		Surveyor:	Jen Costello	Rim to Invert:	4.6
Customer:		Cert. #:	U-907-5518	Wall Material:	Brick

Street:	Pennsylvania St. 220' North of 2nd S	Project:	Hobart, IN
City:	Hobart, IN	GPS Northing:	2902487.339
Location:		GPS Easting:	2902487.339
Drain Area:	West	GPS Accuracy:	Sub-Meter
Cover Shape:	Circular	Evidence of Surcharge:	No
Cover Size:	24.0	Potential for Runoff:	None
Comments:			

O&M Index:	2.00	O&M Quick:	2100	O&M Rating:	2.00
Structural Index:	3.00	Structural Quick:	3100	Structural Rating:	3.00
Overall Index:	2.50	Overall Quick:	3121	Overall Rating:	5.00

	Position	Code	Observation	Video (sec)	Grade
	.0	MGP	General Photo	10	NA
	.0	SAV	Surface Aggregate Visible	21	S 3
	1.7	MGP	General Photo	38	NA
	2.9	DSGV	Deposits Settled Gravel	54	M 2
	4.6	MGO	General Observation	69	NA




Code: **MGP**
Description: **General Photo**

Distance (ft): **.0**
Structural Grade: **0**
O&M Grade: **0**
Clock Start/From:
Clock To:
1st Value:
2nd Value:
Value Percent:
Step: **NO**
Remarks: **ACCESS MH**




Code:	SAV
Description:	Surface Aggregate Visible
Distance (ft):	.0
Structural Grade:	3
O&M Grade:	0
Clock Start/From:	12
Clock To:	12
1st Value:	
2nd Value:	
Value Percent:	
Step:	NO
Remarks:	



Code:	MGP
Description:	General Photo
Distance (ft):	1.7
Structural Grade:	0
O&M Grade:	0
Clock Start/From:	
Clock To:	
1st Value:	
2nd Value:	
Value Percent:	
Step:	NO
Remarks:	UNDERSIDE OF FRAME



Code:	DSGV
Description:	Deposits Settled Gravel
Distance (ft):	2.9
Structural Grade:	0
O&M Grade:	2
Clock Start/From:	12
Clock To:	12
1st Value:	
2nd Value:	
Value Percent:	5.000
Step:	NO
Remarks:	



Code:	MGO
Description:	General Observation
Distance (ft):	4.6
Structural Grade:	0
O&M Grade:	0
Clock Start/From:	
Clock To:	
1st Value:	
2nd Value:	
Value Percent:	
Step:	NO
Remarks:	END SURVEY