

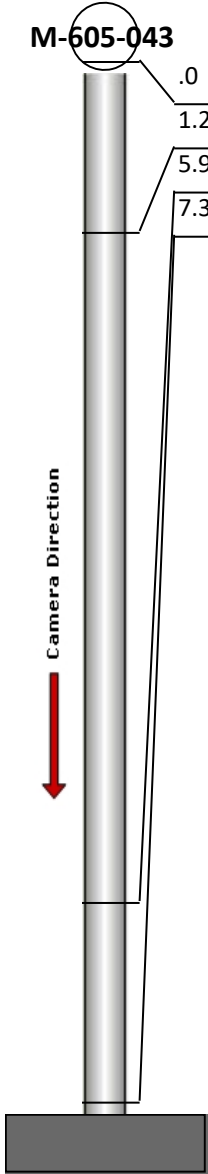
Manhole Inspection Report




Date:	04/29/2018	Weather:		Coding:	RZMACP
MH#:	M-605-043	Owner:	NA	Len. Surveyed:	7.3
P.O.#:		Surveyor:	Jen Costello	Rim to Invert:	7.8
Customer:		Cert. #:	U-907-5518	Wall Material:	Brick

Street:	Washington St. 261' South of 2nd St.	Project:	Hobart, IN
City:	Hobart, IN	GPS Northing:	2902163.327
Location:		GPS Easting:	2902163.327
Drain Area:	West	GPS Accuracy:	Sub-Meter
Cover Shape:	Circular	Evidence of Surcharge:	No
Cover Size:	22.5	Potential for Runoff:	None
Comments:			

O&M Index:	2.00	O&M Quick:	2100	O&M Rating:	2.00
Structural Index:	0.00	Structural Quick:	0000	Structural Rating:	0.00
Overall Index:	2.00	Overall Quick:	2100	Overall Rating:	2.00

	Position	Code	Observation	Video (sec)	Grade
	M-605-043				
	.0	MGP	General Photo	10	NA
	1.2	MGO	General Observation	25	NA
	5.9	DSF	Deposits Settled Fine	48	M 2
	7.3	MGO	General Observation	62	NA



Code:

MGP

Description:

General Photo

Distance (ft):

.0

Structural Grade:

0

O&M Grade:

0

Clock Start/From:

Clock To:

1st Value:

2nd Value:


Value Percent:

Step:

NO

Remarks:

access MH




Code: **MGO**
Description: **General Observation**

Distance (ft): **1.2**
Structural Grade: **0**
O&M Grade: **0**
Clock Start/From:
Clock To:
1st Value:
2nd Value:
Value Percent:
Step: **NO**
Remarks: **UNDERSIDE OF FRAME**



Code: **DSF**
Description: **Deposits Settled Fine**

Distance (ft): **5.9**
Structural Grade: **0**
O&M Grade: **2**
Clock Start/From: **12**
Clock To: **12**
1st Value:
2nd Value:
Value Percent: **5.000**
Step: **NO**
Remarks:



Code: **MGO**
Description: **General Observation**

Distance (ft): **7.3**
Structural Grade: **0**
O&M Grade: **0**
Clock Start/From:
Clock To:
1st Value:
2nd Value:
Value Percent:
Step: **NO**
Remarks: **END SURVEY**