

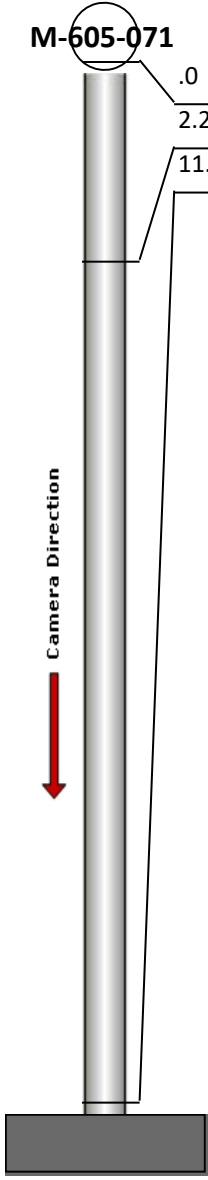
Manhole Inspection Report



Date:	05/01/2018	Weather:		Coding:	RZMACP
MH#:	M-605-071	Owner:	NA	Len. Surveyed:	11.5
P.O.#:		Surveyor:	Jen Costello	Rim to Invert:	13.0
Customer:		Cert. #:	U-907-5518	Wall Material:	Concrete (reinforced)

Street:	South of Cleveland Ave. 49' East of L	Project:	Hobart, IN
City:	Hobart, IN	GPS Northing:	41.53512192
Location:		GPS Easting:	-87.2594986
Drain Area:	West	GPS Accuracy:	Nearest Meter
Cover Shape:	Circular	Evidence of Surcharge:	No
Cover Size:	22.5	Potential for Runoff:	None
Comments:			


O&M Index:	0.00	O&M Quick:	0000	O&M Rating:	0.00
Structural Index:	0.00	Structural Quick:	0000	Structural Rating:	0.00
Overall Index:	0.00	Overall Quick:	0000	Overall Rating:	0.00

	Position	Code	Observation	Video (sec)	Grade
	M-605-071				
	.0	MGP	General Photo	10	NA
	2.2	MGO	General Observation	28	NA
	11.5	MGO	General Observation	61	NA




Code: **MGP**
Description: **General Photo**

Distance (ft): **.0**
Structural Grade: **0**
O&M Grade: **0**
Clock Start/From:
Clock To:
1st Value:
2nd Value:
Value Percent:
Step: **NO**
Remarks: **ACCESS MH**



Code: **MGO**
Description: **General Observation**

Distance (ft): **2.2**
Structural Grade: **0**
O&M Grade: **0**
Clock Start/From:
Clock To:
1st Value:
2nd Value:
Value Percent:
Step: **NO**
Remarks: **UNDERSIDE OF FRAME**



Code: **MGO**
Description: **General Observation**

Distance (ft): **11.5**
Structural Grade: **0**
O&M Grade: **0**
Clock Start/From:
Clock To:
1st Value:
2nd Value:
Value Percent:
Step: **NO**
Remarks: **end survey**