

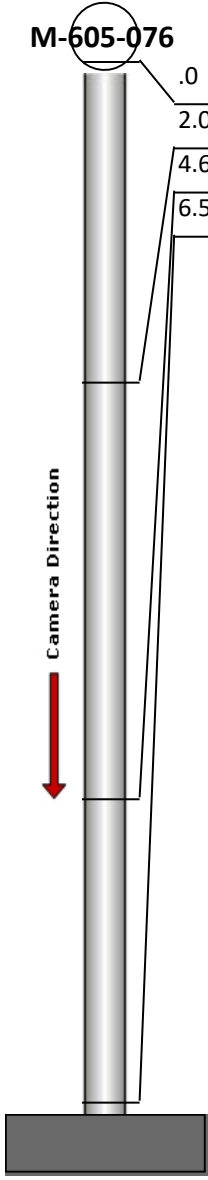
Manhole Inspection Report

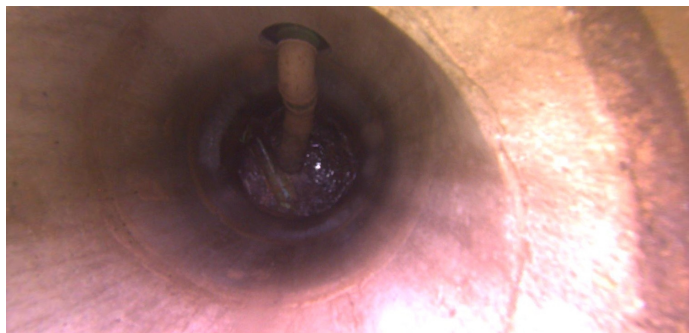


Date:	05/02/2018	Weather:		Coding:	RZMACP
MH#:	M-605-076	Owner:	NA	Len. Surveyed:	6.5
P.O.#:		Surveyor:	Jen Costello	Rim to Invert:	7.7
Customer:		Cert. #:	U-907-5518	Wall Material:	Concrete (reinforced)

Street:	North of Wisconsin St. and 3rd St.	Project:	Hobart, IN
City:	Hobart, IN	GPS Northing:	41.53324127
Location:		GPS Easting:	-87.26911926
Drain Area:	West	GPS Accuracy:	Nearest Meter
Cover Shape:	Circular	Evidence of Surcharge:	No
Cover Size:	22.5	Potential for Runoff:	None
Comments:			


O&M Index:	2.00	O&M Quick:	2100	O&M Rating:	2.00
Structural Index:	0.00	Structural Quick:	0000	Structural Rating:	0.00
Overall Index:	2.00	Overall Quick:	2100	Overall Rating:	2.00

	Position	Code	Observation	Video (sec)	Grade
	.0	MGP	General Photo	10	NA
	2.0	MGO	General Observation	28	NA
	4.6	OBP	Obstacle External Pipe or Cable	46	M 2
	6.5	MGO	General Observation	62	NA



Code: **MGP**
Description: **General Photo**

Distance (ft): **.0**
Structural Grade: **0**
O&M Grade: **0**
Clock Start/From:
Clock To:
1st Value:
2nd Value:
Value Percent:
Step: **NO**
Remarks: **ACCESS MH**



Code: **MGO**
Description: **General Observation**

Distance (ft): **2.0**
Structural Grade: **0**
O&M Grade: **0**
Clock Start/From:
Clock To:
1st Value:
2nd Value:
Value Percent:
Step: **NO**
Remarks: **UNDERSIDE OF FRAME**



Code: **OBP**
Description: **Obstacle External Pipe or Cable**

Distance (ft): **4.6**
Structural Grade: **0**
O&M Grade: **2**
Clock Start/From: **12**
Clock To:
1st Value:
2nd Value:
Value Percent: **10.000**
Step: **NO**
Remarks:



Code: **MGO**
Description: **General Observation**

Distance (ft): **6.5**
Structural Grade: **0**
O&M Grade: **0**
Clock Start/From:
Clock To:
1st Value:
2nd Value:
Value Percent:
Step: **NO**
Remarks: **END SURVEY**