

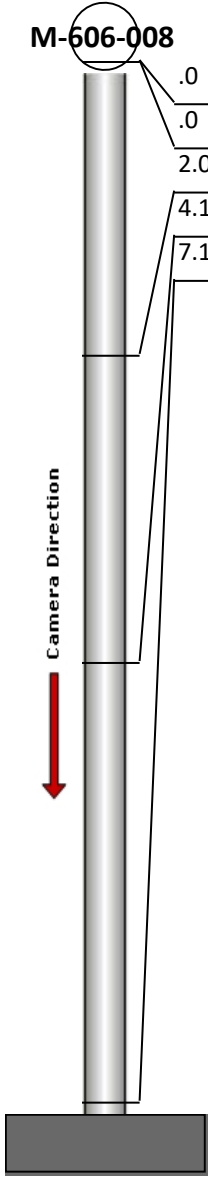
Manhole Inspection Report



Date:	04/27/2018	Weather:		Coding:	RZMACP
MH#:	M-606-008	Owner:	NA	Len. Surveyed:	7.1
P.O.#:		Surveyor:	Jen Costello	Rim to Invert:	8.2
Customer:		Cert. #:	U-907-5518	Wall Material:	Concrete (reinforced)

Street:	8th St. 188' East of 8th Pl.	Project:	Hobart, IN
City:	Hobart, IN	GPS Northing:	2904132.659
Location:		GPS Easting:	2904132.659
Drain Area:	Southwest	GPS Accuracy:	Sub-Meter
Cover Shape:	Circular	Evidence of Surcharge:	No
Cover Size:	22.5	Potential for Runoff:	None
Comments:			


O&M Index:	2.00	O&M Quick:	2100	O&M Rating:	2.00
Structural Index:	4.00	Structural Quick:	4100	Structural Rating:	4.00
Overall Index:	3.00	Overall Quick:	4121	Overall Rating:	6.00

	Position	Code	Observation	Video (sec)	Grade
	.0	MGO	General Observation	10	NA
	.0	FM	Fracture Multiple	21	S 4
	2.0	MGP	General Photo	39	NA
	4.1	IW	Infil Weeper	57	M 2
	7.1	MGO	General Observation	74	NA



Code: **MGO**
Description: **General Observation**

Distance (ft): **.0**
Structural Grade: **0**
O&M Grade: **0**
Clock Start/From:
Clock To:
1st Value:
2nd Value:
Value Percent:
Step: **NO**
Remarks: **access MH**



Code: **FM**
Description: **Fracture Multiple**

Distance (ft): **.0**
Structural Grade: **4**
O&M Grade: **0**
Clock Start/From: **12**
Clock To: **12**
1st Value:
2nd Value:
Value Percent:
Step: **NO**
Remarks:




Code: **MGP**
Description: **General Photo**

Distance (ft): **2.0**
Structural Grade: **0**
O&M Grade: **0**
Clock Start/From:
Clock To:
1st Value:
2nd Value:
Value Percent:
Step: **NO**
Remarks: **UNDERSIDE OF FRAME**



Code: **IW**
Description: **Infil Weeper**

Distance (ft): **4.1**
Structural Grade: **0**
O&M Grade: **2**
Clock Start/From: **8**
Clock To: **9**
1st Value:
2nd Value:
Value Percent:
Step: **NO**
Remarks:



Code:	MGO
Description:	General Observation
Distance (ft):	7.1
Structural Grade:	0
O&M Grade:	0
Clock Start/From:	
Clock To:	
1st Value:	
2nd Value:	
Value Percent:	
Step:	NO
Remarks:	END SURVEY