

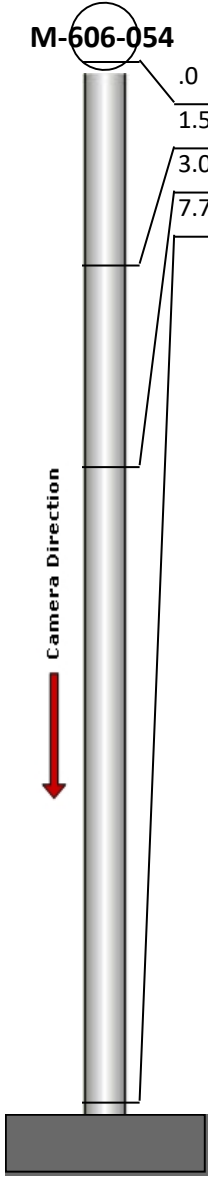
Manhole Inspection Report



Date:	04/26/2018	Weather:		Coding:	RZMACP
MH#:	M-606-054	Owner:	NA	Len. Surveyed:	7.7
P.O.#:		Surveyor:	Jen Costello	Rim to Invert:	8.1
Customer:		Cert. #:	U-907-5518	Wall Material:	Concrete (reinforced)

Street:	Riverside Dr. 186' North of Lagoon A	Project:	Hobart, IN
City:	Hobart, IN	GPS Northing:	2903082.466
Location:		GPS Easting:	2903082.466
Drain Area:	Southwest	GPS Accuracy:	Sub-Meter
Cover Shape:	Circular	Evidence of Surcharge:	No
Cover Size:	22.5	Potential for Runoff:	None
Comments:			


O&M Index:	2.00	O&M Quick:	2100	O&M Rating:	2.00
Structural Index:	0.00	Structural Quick:	0000	Structural Rating:	0.00
Overall Index:	2.00	Overall Quick:	2100	Overall Rating:	2.00

	Position	Code	Observation	Video (sec)	Grade
	.0	MGO	General Observation	10	NA
	1.5	MGO	General Observation	26	NA
	3.0	IW	Infil Weeper	43	M 2
	7.7	MGO	General Observation	64	NA



Code: **MGO**
Description: **General Observation**


Distance (ft): **.0**
Structural Grade: **0**
O&M Grade: **0**
Clock Start/From:
Clock To:
1st Value:
2nd Value:
Value Percent:
Step: **NO**
Remarks: **ACCESS MH**



Code:	MGO
Description:	General Observation
Distance (ft):	1.5
Structural Grade:	0
O&M Grade:	0
Clock Start/From:	
Clock To:	
1st Value:	
2nd Value:	
Value Percent:	
Step:	NO
Remarks:	UNDERSIDE OF FRAME



Code:	IW
Description:	Infil Weeper
Distance (ft):	3.0
Structural Grade:	0
O&M Grade:	2
Clock Start/From:	3
Clock To:	
1st Value:	
2nd Value:	
Value Percent:	
Step:	NO
Remarks:	



Code:	MGO
Description:	General Observation
Distance (ft):	7.7
Structural Grade:	0
O&M Grade:	0
Clock Start/From:	
Clock To:	
1st Value:	
2nd Value:	
Value Percent:	
Step:	NO
Remarks:	END SURVEY