

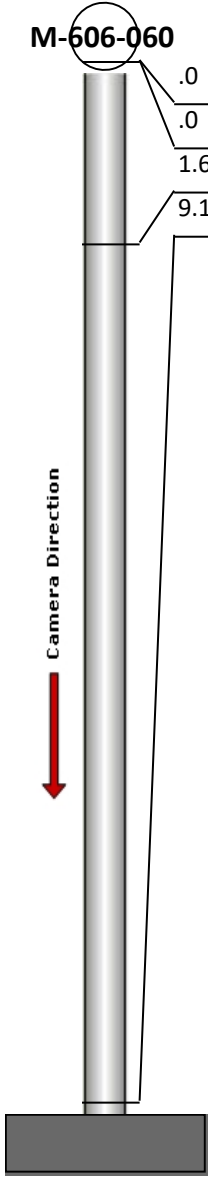
# Manhole Inspection Report



Date:	04/26/2018	Weather:		Coding:	RZMACP
MH#:	M-606-060	Owner:	NA	Len. Surveyed:	9.1
P.O.#:		Surveyor:	Jen Costello	Rim to Invert:	9.7
Customer:		Cert. #:	U-907-5518	Wall Material:	Concrete (reinforced)

Street:	North of 8th St. 50' East of Sunset St	Project:	Hobart, IN
City:	Hobart, IN	GPS Northing:	41.5259285
Location:		GPS Easting:	-87.39159393
Drain Area:	Southwest	GPS Accuracy:	Nearest Meter
Cover Shape:	Circular	Evidence of Surcharge:	No
Cover Size:	22.5	Potential for Runoff:	None
Comments:			


O&M Index:	0.00	O&M Quick:	0000	O&M Rating:	0.00
Structural Index:	4.00	Structural Quick:	4100	Structural Rating:	4.00
Overall Index:	4.00	Overall Quick:	4100	Overall Rating:	4.00

	Position	Code	Observation	Video (sec)	Grade
	.0	MGO	General Observation	10	NA
	.0	FM	Fracture Multiple	21	S 4
	1.6	MGO	General Observation	38	NA
	9.1	MGO	General Observation	66	NA



Code: **MGO**  
Description: **General Observation**


Distance (ft): **.0**  
Structural Grade: **0**  
O&M Grade: **0**  
Clock Start/From:  
Clock To:  
1st Value:  
2nd Value:  
Value Percent:  
Step: **NO**  
Remarks: **ACCESS MH**



Code: **FM**  
Description: **Fracture Multiple**

Distance (ft): **.0**  
Structural Grade: **4**  
O&M Grade: **0**  
Clock Start/From: **12**  
Clock To: **12**  
1st Value:  
2nd Value:  
Value Percent:  
Step: **NO**  
Remarks:

---



Code: **MGO**  
Description: **General Observation**

Distance (ft): **1.6**  
Structural Grade: **0**  
O&M Grade: **0**  
Clock Start/From:  
Clock To:  
1st Value:  
2nd Value:  
Value Percent:  
Step: **NO**  
Remarks: **UNDERSIDE OF FRAME**

---



Code: **MGO**  
Description: **General Observation**

Distance (ft): **9.1**  
Structural Grade: **0**  
O&M Grade: **0**  
Clock Start/From:  
Clock To:  
1st Value:  
2nd Value:  
Value Percent:  
Step: **NO**  
Remarks: **END SURVEY**