

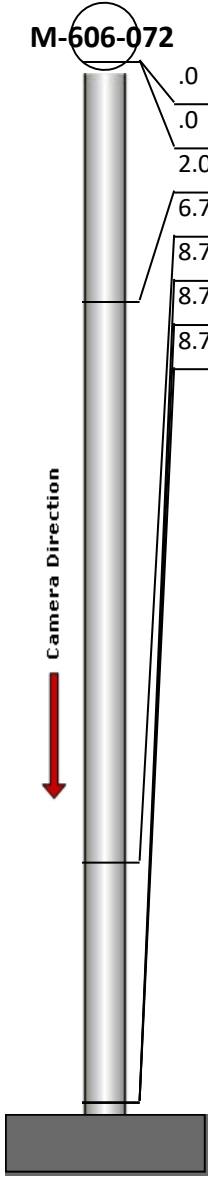
Manhole Inspection Report



Date:	09/29/2022	Weather:		Coding:	RZMACP
MH#:	M-606-072	Owner:	NA	Len. Surveyed:	8.7
P.O.#:		Surveyor:	Jen Costello	Rim to Invert:	10.0
Customer:		Cert. #:	U-907-5518	Wall Material:	Concrete (cast in place)

Street:	256' South of 7th St. East of Wiscons	Project:	Hobart, IN
City:	Hobart, IN	GPS Northing:	2286911.765
Location:	Alley	GPS Easting:	2902044.288
Drain Area:	Southwest	GPS Accuracy:	Sub-Meter
Cover Shape:	Circular	Evidence of Surcharge:	No
Cover Size:	24.0	Potential for Runoff:	None
Comments:			

O&M Index:	2.00	O&M Quick:	2200	O&M Rating:	4.00
Structural Index:	1.00	Structural Quick:	1900	Structural Rating:	9.00
Overall Index:	1.18	Overall Quick:	2219	Overall Rating:	13.00

	Position	Code	Observation	Video (sec)	Grade
	.0	MGO	General Observation	10	NA
	.0	SRI	Surface Roughness Increased	21	S 1
	2.0	MGO	General Observation	39	NA
	6.7	IW	Infil Weeper	62	M 2
	8.7	DSGV	Deposits Settled Gravel	78	M 2
	8.7	MGO	General Observation	89	NA
	8.7	SRI	Surface Roughness Increased	100	S 1




Code: **MGO**
Description: **General Observation**

Distance (ft): **.0**
Structural Grade: **0**
O&M Grade: **0**
Clock Start/From:
Clock To:
1st Value:
2nd Value:
Value Percent:
Step: **NO**
Remarks: **access mh**



Code: **SRI**
Description: **Surface Roughness Increased**

Distance (ft): **.0**
Structural Grade: **1**
O&M Grade: **0**
Clock Start/From: **12**
Clock To: **12**
1st Value:
2nd Value:
Value Percent:
Step: **NO**
Remarks:



Code: **MGO**
Description: **General Observation**


Distance (ft): **2.0**
Structural Grade: **0**
O&M Grade: **0**
Clock Start/From:
Clock To:
1st Value:
2nd Value:
Value Percent:
Step: **NO**
Remarks: **underside of frame**



Code: **IW**
Description: **Infil Weeper**

Distance (ft): **6.7**
Structural Grade: **0**
O&M Grade: **2**
Clock Start/From: **8**
Clock To: **4**
1st Value:
2nd Value:
Value Percent:
Step: **NO**
Remarks:

Code:	DSGV
Description:	Deposits Settled Gravel



Distance (ft):	8.7
Structural Grade:	0
O&M Grade:	2
Clock Start/From:	12
Clock To:	12
1st Value:	
2nd Value:	
Value Percent:	5.000
Step:	NO
Remarks:	

Code:	MGO
Description:	General Observation



Distance (ft):	8.7
Structural Grade:	0
O&M Grade:	0
Clock Start/From:	
Clock To:	
1st Value:	
2nd Value:	
Value Percent:	
Step:	NO
Remarks:	end of survey

Code:	SRI
Description:	Surface Roughness Increased



Distance (ft):	8.7
Structural Grade:	1
O&M Grade:	0
Clock Start/From:	12
Clock To:	12
1st Value:	
2nd Value:	
Value Percent:	
Step:	NO
Remarks:	