

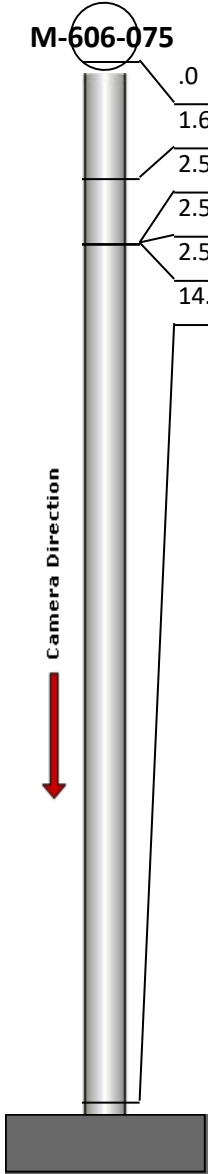
Manhole Inspection Report

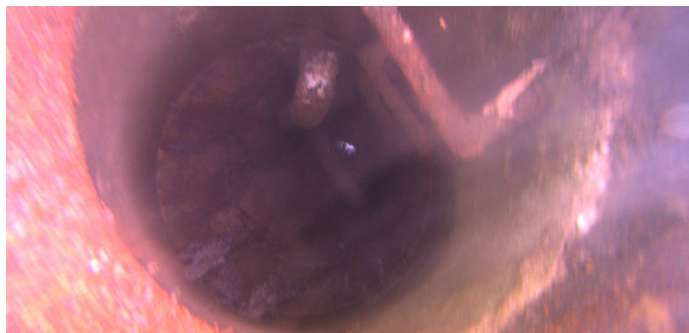


Date:	04/26/2018	Weather:		Coding:	RZMACP
MH#:	M-606-075	Owner:	NA	Len. Surveyed:	14.2
P.O.#:		Surveyor:	Jen Costello	Rim to Invert:	15.3
Customer:		Cert. #:	U-907-5518	Wall Material:	Concrete (reinforced)

Street:	169' South of Lake Shore Dr. East of	Project:	Hobart, IN
City:	Hobart, IN	GPS Northing:	2903021.647
Location:		GPS Easting:	2903021.647
Drain Area:	Southwest	GPS Accuracy:	Sub-Meter
Cover Shape:	Circular	Evidence of Surcharge:	No
Cover Size:	22.5	Potential for Runoff:	None
Comments:			

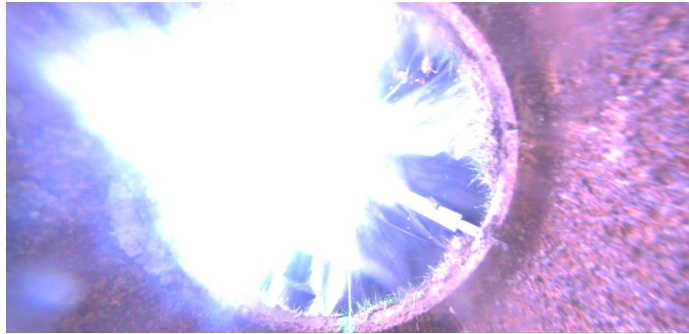
O&M Index:	1.67	O&M Quick:	2211	O&M Rating:	5.00
Structural Index:	0.00	Structural Quick:	0000	Structural Rating:	0.00
Overall Index:	1.67	Overall Quick:	2211	Overall Rating:	5.00

	Position	Code	Observation	Video (sec)	Grade
 <p>M-606-075</p> <p>Camera Direction</p>	.0	MGO	General Observation	10	NA
	1.6	MGP	General Photo	26	NA
	2.5	RFJ	Roots Fine Joint	42	M 1
	2.5	IW	Infil Weeper	53	M 2
	2.5	OBP	Obstacle External Pipe or Cable	64	M 2
	14.2	MGO	General Observation	99	NA



Code: **MGO**
Description: **General Observation**

Distance (ft): **.0**
Structural Grade: **0**
O&M Grade: **0**
Clock Start/From:
Clock To:
1st Value:
2nd Value:
Value Percent:
Step: **NO**
Remarks: **ACCESS MH**



Code:	MGP
Description:	General Photo
Distance (ft):	1.6
Structural Grade:	0
O&M Grade:	0
Clock Start/From:	
Clock To:	
1st Value:	
2nd Value:	
Value Percent:	
Step:	NO
Remarks:	UNDERSIDE OF FRAME



Code:	RFJ
Description:	Roots Fine Joint
Distance (ft):	2.5
Structural Grade:	0
O&M Grade:	1
Clock Start/From:	7
Clock To:	12
1st Value:	
2nd Value:	
Value Percent:	
Step:	NO
Remarks:	



Code:	IW
Description:	Infil Weeper
Distance (ft):	2.5
Structural Grade:	0
O&M Grade:	2
Clock Start/From:	7
Clock To:	12
1st Value:	
2nd Value:	
Value Percent:	
Step:	NO
Remarks:	



Code:	OBP
Description:	Obstacle External Pipe or Cable
Distance (ft):	2.5
Structural Grade:	0
O&M Grade:	2
Clock Start/From:	12
Clock To:	
1st Value:	
2nd Value:	
Value Percent:	10.000
Step:	NO
Remarks:	



Code:	MGO
Description:	General Observation
Distance (ft):	14.2
Structural Grade:	0
O&M Grade:	0
Clock Start/From:	
Clock To:	
1st Value:	
2nd Value:	
Value Percent:	
Step:	NO
Remarks:	END SURVEY