

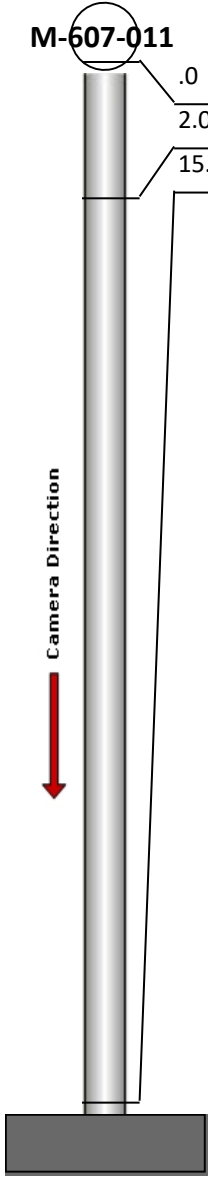
Manhole Inspection Report



Date:	04/26/2018	Weather:		Coding:	RZMACP
MH#:	M-607-011	Owner:	NA	Len. Surveyed:	15.3
P.O.#:		Surveyor:	Jen Costello	Rim to Invert:	16.1
Customer:		Cert. #:	U-907-5518	Wall Material:	Concrete (reinforced)

Street:	South of 10th St. 87' West of Lake P	Project:	Hobart, IN
City:	Hobart, IN	GPS Northing:	2904536.845
Location:		GPS Easting:	2904536.845
Drain Area:	Southwest	GPS Accuracy:	Sub-Meter
Cover Shape:	Circular	Evidence of Surcharge:	No
Cover Size:	22.5	Potential for Runoff:	None
Comments:			

O&M Index:	0.00	O&M Quick:	0000	O&M Rating:	0.00
Structural Index:	0.00	Structural Quick:	0000	Structural Rating:	0.00
Overall Index:	0.00	Overall Quick:	0000	Overall Rating:	0.00

	Position	Code	Observation	Video (sec)	Grade
	M-607-011				
	.0	MGO	General Observation	10	NA
	2.0	MGP	General Photo	28	NA
	15.3	MGO	General Observation	68	NA



Code:

MGO

Description:

General Observation

Distance (ft):

.0

Structural Grade:

0

O&M Grade:

0

Clock Start/From:

Clock To:

1st Value:

2nd Value:


Value Percent:

Step:


NO

Remarks:

ACCESS MH



Code:	MGP
Description:	General Photo
Distance (ft):	2.0
Structural Grade:	0
O&M Grade:	0
Clock Start/From:	
Clock To:	
1st Value:	
2nd Value:	
Value Percent:	
Step:	NO
Remarks:	UNDERSIDE OF FRAME



Code:	MGO
Description:	General Observation
Distance (ft):	15.3
Structural Grade:	0
O&M Grade:	0
Clock Start/From:	
Clock To:	
1st Value:	
2nd Value:	
Value Percent:	
Step:	NO
Remarks:	END SURVEY