

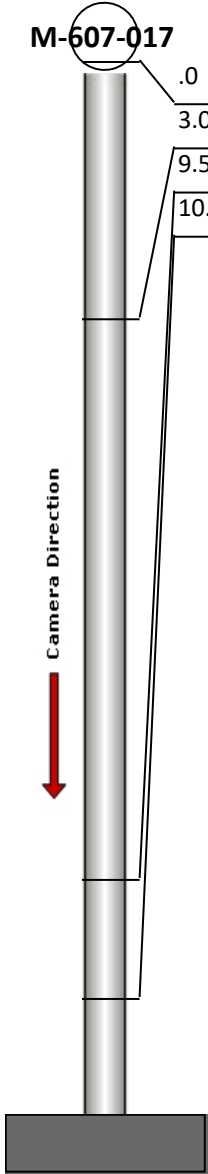
Manhole Inspection Report




Date:	04/25/2018	Weather:		Coding:	RZMACP
MH#:	M-607-017	Owner:	NA	Len. Surveyed:	12.1
P.O.#:		Surveyor:	John Kuglmaier	Rim to Invert:	11.8
Customer:	8.7	Cert. #:	U-1215-07002349	Wall Material:	Concrete (reinforced)

Street:	10th St. 306' East of Ash St.	Project:	Hobart, IN
City:	Hobart, IN	GPS Northing:	0.0
Location:		GPS Easting:	0.0
Drain Area:	Southwest	GPS Accuracy:	Nearest Meter
Cover Shape:	Circular	Evidence of Surcharge:	Yes
Cover Size:	22.5	Potential for Runoff:	None
Comments:			

O&M Index:	3.00	O&M Quick:	3100	O&M Rating:	3.00
Structural Index:	0.00	Structural Quick:	0000	Structural Rating:	0.00
Overall Index:	3.00	Overall Quick:	3100	Overall Rating:	3.00

	Position	Code	Observation	Video (sec)	Grade
	.0	MGP	General Photo	10	NA
	3.0	MGP	General Photo	30	NA
	9.5	DAZ	Deposits Attached Other	56	M 3
	10.9	MGO	General Observation	71	NA



Code:

MGP

Description:

General Photo

Distance (ft):

.0

Structural Grade:

0

O&M Grade:

0

Clock Start/From:

Clock To:

1st Value:

2nd Value:

Value Percent:

Step:

NO

Remarks:




Code: **MGP**
Description: **General Photo**

Distance (ft): **3.0**
Structural Grade: **0**
O&M Grade: **0**
Clock Start/From:
Clock To:
1st Value:
2nd Value:
Value Percent:
Step: **NO**
Remarks:



Code: **DAZ**
Description: **Deposits Attached Other**

Distance (ft): **9.5**
Structural Grade: **0**
O&M Grade: **3**
Clock Start/From: **12**
Clock To: **12**
1st Value:
2nd Value:
Value Percent: **15.000**
Step: **NO**
Remarks: **Mixed materials**



Code: **MGO**
Description: **General Observation**

Distance (ft): **10.9**
Structural Grade: **0**
O&M Grade: **0**
Clock Start/From:
Clock To:
1st Value:
2nd Value:
Value Percent:
Step: **NO**
Remarks: **Ins. Comp.**