

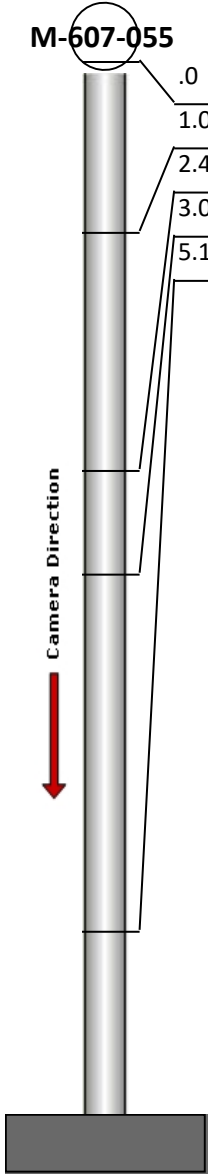
Manhole Inspection Report



Date:	04/04/2018	Weather:		Coding:	RZMACP
MH#:	M-607-055	Owner:	NA	Len. Surveyed:	6.1
P.O.#:		Surveyor:	John Kuglmaier	Rim to Invert:	6.3
Customer:		Cert. #:	U-1215-07002349	Wall Material:	Concrete (reinforced)

Street:	Wisconsin St. 385' North of 14th St.	Project:	Hobart, IN
City:	Hobart, IN	GPS Northing:	0.0
Location:		GPS Easting:	0.0
Drain Area:	Southwest	GPS Accuracy:	Nearest Meter
Cover Shape:	Circular	Evidence of Surcharge:	No
Cover Size:	22.5	Potential for Runoff:	None
Comments:			

O&M Index:	2.00	O&M Quick:	2100	O&M Rating:	2.00
Structural Index:	0.00	Structural Quick:	0000	Structural Rating:	0.00
Overall Index:	2.00	Overall Quick:	2100	Overall Rating:	2.00

	Position	Code	Observation	Video (sec)	Grade
	.0	MGP	General Photo	10	NA
	1.0	IS	Infil Stain	24	NA
	2.4	MGP	General Photo	41	NA
	3.0	DAZ	Deposits Attached Other	56	M 2
	5.1	MGO	General Observation	71	NA




Code: **MGP**
Description: **General Photo**

Distance (ft): **.0**
Structural Grade: **0**
O&M Grade: **0**
Clock Start/From:
Clock To:
1st Value:
2nd Value:
Value Percent:
Step: **NO**
Remarks:




Code: **IS**
Description: **Infil Stain**

Distance (ft): **1.0**
Structural Grade: **0**
O&M Grade: **0**
Clock Start/From: **7**
Clock To:
1st Value:
2nd Value:
Value Percent:
Step: **NO**
Remarks:



Code: **MGP**
Description: **General Photo**

Distance (ft): **2.4**
Structural Grade: **0**
O&M Grade: **0**
Clock Start/From:
Clock To:
1st Value:
2nd Value:
Value Percent:
Step: **NO**
Remarks:



Code: **DAZ**
Description: **Deposits Attached Other**

Distance (ft): **3.0**
Structural Grade: **0**
O&M Grade: **2**
Clock Start/From: **12**
Clock To: **12**
1st Value:
2nd Value:
Value Percent: **10.000**
Step: **NO**
Remarks: **Mixed materials**



Code:	MGO
Description:	General Observation
Distance (ft):	5.1
Structural Grade:	0
O&M Grade:	0
Clock Start/From:	
Clock To:	
1st Value:	
2nd Value:	
Value Percent:	
Step:	NO
Remarks:	Ins. Comp.