


Manhole Inspection Report



Date:	03/28/2018	Weather:		Coding:	RZMACP
MH#:	M-607-059	Owner:	NA	Len. Surveyed:	4.1
P.O.#:		Surveyor:	John Kuglmaier	Rim to Invert:	4.5
Customer:		Cert. #:	U-1215-07002349	Wall Material:	Concrete (reinforced)


Street:	Wisconsin St. 130' North of Morning	Project:	Hobart, IN
City:	Hobart, IN	GPS Northing:	0.0
Location:		GPS Easting:	0.0
Drain Area:	Southwest	GPS Accuracy:	Nearest Meter
Cover Shape:	Circular	Evidence of Surcharge:	Yes
Cover Size:	22.5	Potential for Runoff:	None
Comments:			

O&M Index:	0.00	O&M Quick:	0000	O&M Rating:	0.00
Structural Index:	0.00	Structural Quick:	0000	Structural Rating:	0.00
Overall Index:	0.00	Overall Quick:	0000	Overall Rating:	0.00

	Position	Code	Observation	Video (sec)	Grade
 M-607-059	.0	MGP	General Photo	10	NA
	2.5	MGP	General Photo	29	NA
	3.5	MGO	General Observation	45	NA


Code:	MGP
Description:	General Photo

Distance (ft):	.0
Structural Grade:	0
O&M Grade:	0
Clock Start/From:	
Clock To:	
1st Value:	
2nd Value:	
Value Percent:	
Step:	NO
Remarks:	



Code: **MGP**
Description: **General Photo**

Distance (ft): **2.5**
Structural Grade: **0**
O&M Grade: **0**
Clock Start/From:
Clock To:
1st Value:
2nd Value:
Value Percent:
Step: **NO**
Remarks:



Code: **MGO**
Description: **General Observation**

Distance (ft): **3.5**
Structural Grade: **0**
O&M Grade: **0**
Clock Start/From:
Clock To:
1st Value:
2nd Value:
Value Percent:
Step: **NO**
Remarks: **Ins. Comp.**