

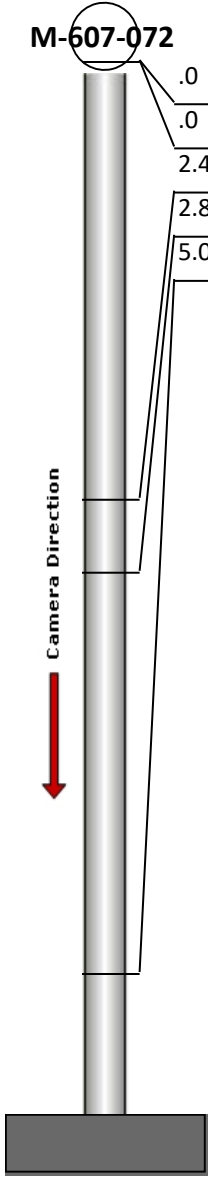
Manhole Inspection Report



Date:	04/05/2018	Weather:		Coding:	RZMACP
MH#:	M-607-072	Owner:	NA	Len. Surveyed:	5.7
P.O.#:		Surveyor:	John Kuglmaier	Rim to Invert:	6.7
Customer:		Cert. #:	U-1215-07002349	Wall Material:	Concrete (reinforced)

Street:	On Ash St. 384' North of 14th St.	Project:	Hobart, IN
City:	Hobart, IN	GPS Northing:	0.0
Location:		GPS Easting:	0.0
Drain Area:	Southwest	GPS Accuracy:	Nearest Meter
Cover Shape:	Circular	Evidence of Surcharge:	No
Cover Size:	22.5	Potential for Runoff:	None
Comments:			


O&M Index:	1.50	O&M Quick:	2111	O&M Rating:	3.00
Structural Index:	0.00	Structural Quick:	0000	Structural Rating:	0.00
Overall Index:	1.50	Overall Quick:	2111	Overall Rating:	3.00

	Position	Code	Observation	Video (sec)	Grade
	.0	MGP	General Photo	10	NA
	.0	RFJ	Roots Fine Joint	22	M 1
	2.4	MGP	General Photo	41	NA
	2.8	DSF	Deposits Settled Fine	55	M 2
	5.0	MGO	General Observation	71	NA




Code: **MGP**
Description: **General Photo**

Distance (ft): **.0**
Structural Grade: **0**
O&M Grade: **0**
Clock Start/From:
Clock To:
1st Value:
2nd Value:
Value Percent:
Step: **NO**
Remarks:



Code:	RFJ
Description:	Roots Fine Joint
Distance (ft):	.0
Structural Grade:	0
O&M Grade:	1
Clock Start/From:	8
Clock To:	11
1st Value:	
2nd Value:	
Value Percent:	
Step:	NO
Remarks:	



Code:	MGP
Description:	General Photo
Distance (ft):	2.4
Structural Grade:	0
O&M Grade:	0
Clock Start/From:	
Clock To:	
1st Value:	
2nd Value:	
Value Percent:	
Step:	NO
Remarks:	



Code:	DSF
Description:	Deposits Settled Fine
Distance (ft):	2.8
Structural Grade:	0
O&M Grade:	2
Clock Start/From:	11
Clock To:	3
1st Value:	
2nd Value:	
Value Percent:	5.000
Step:	NO
Remarks:	



Code:	MGO
Description:	General Observation
Distance (ft):	5.0
Structural Grade:	0
O&M Grade:	0
Clock Start/From:	
Clock To:	
1st Value:	
2nd Value:	
Value Percent:	
Step:	NO
Remarks:	Ins. Comp.