

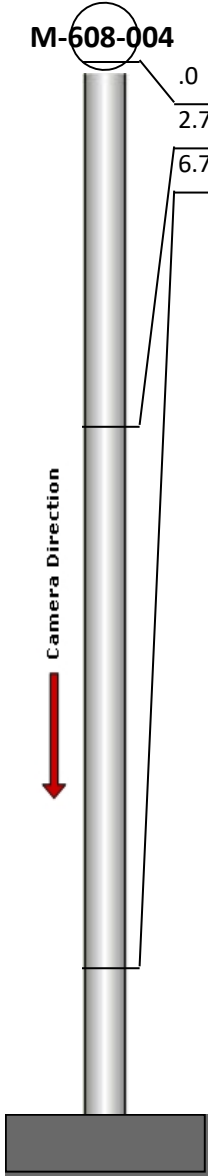
Manhole Inspection Report




Date:	04/05/2018	Weather:		Coding:	RZMACP
MH#:	M-608-004	Owner:	NA	Len. Surveyed:	7.7
P.O.#:		Surveyor:	John Kuglmaier	Rim to Invert:	7.6
Customer:		Cert. #:	U-1215-07002349	Wall Material:	Concrete (reinforced)

Street:	Wisconsin St. 415' South of 14th St.	Project:	Hobart, IN
City:	Hobart, IN	GPS Northing:	0.0
Location:		GPS Easting:	0.0
Drain Area:	Southwest	GPS Accuracy:	Nearest Meter
Cover Shape:	Circular	Evidence of Surcharge:	Yes
Cover Size:	22.5	Potential for Runoff:	None
Comments:			

O&M Index:	0.00	O&M Quick:	0000	O&M Rating:	0.00
Structural Index:	0.00	Structural Quick:	0000	Structural Rating:	0.00
Overall Index:	0.00	Overall Quick:	0000	Overall Rating:	0.00

	Position	Code	Observation	Video (sec)	Grade
	M-608-004				
	.0	MGP	General Photo	10	NA
	2.7	MGP	General Photo	29	NA
	6.7	MGO	General Observation	50	NA



Code:

MGP

Description:

General Photo

Distance (ft):

.0

Structural Grade:

0

O&M Grade:

0

Clock Start/From:

Clock To:

1st Value:


2nd Value:

Value Percent:

Step:

NO

Remarks:



Code: **MGP**
Description: **General Photo**

Distance (ft): **2.7**
Structural Grade: **0**
O&M Grade: **0**
Clock Start/From:
Clock To:
1st Value:
2nd Value:
Value Percent:
Step: **NO**
Remarks:



Code: **MGO**
Description: **General Observation**

Distance (ft): **6.7**
Structural Grade: **0**
O&M Grade: **0**
Clock Start/From:
Clock To:
1st Value:
2nd Value:
Value Percent:
Step: **NO**
Remarks: **Ins. Comp.**