

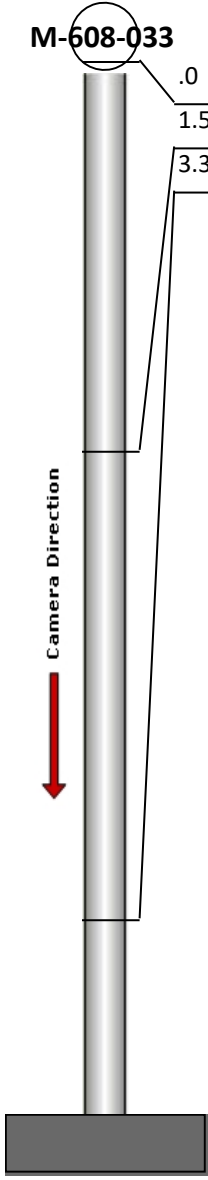
Manhole Inspection Report



Date:	04/08/2018	Weather:		Coding:	RZMACP
MH#:	M-608-033	Owner:	NA	Len. Surveyed:	4.0
P.O.#:		Surveyor:	John Kuglmaier	Rim to Invert:	4.6
Customer:		Cert. #:	U-1215-07002349	Wall Material:	Concrete (reinforced)

Street:	175' South of 14th St. 418' West of	Project:	Hobart, IN
City:	Hobart, IN	GPS Northing:	2904243.397
Location:		GPS Easting:	2904243.397
Drain Area:	Southwest	GPS Accuracy:	Sub-Meter
Cover Shape:	Circular	Evidence of Surcharge:	No
Cover Size:	22.5	Potential for Runoff:	None
Comments:			


O&M Index:	0.00	O&M Quick:	0000	O&M Rating:	0.00
Structural Index:	0.00	Structural Quick:	0000	Structural Rating:	0.00
Overall Index:	0.00	Overall Quick:	0000	Overall Rating:	0.00

	Position	Code	Observation	Video (sec)	Grade
	M-608-033				
	.0	MGP	General Photo	10	NA
	1.5	MGP	General Photo	27	NA
	3.3	MGO	General Observation	44	NA




Code: **MGP**
Description: **General Photo**

Distance (ft): **.0**
Structural Grade: **0**
O&M Grade: **0**
Clock Start/From:
Clock To:
1st Value:
2nd Value:
Value Percent:
Step: **NO**
Remarks:



Code: **MGP**
Description: **General Photo**

Distance (ft): **1.5**
Structural Grade: **0**
O&M Grade: **0**
Clock Start/From:
Clock To:
1st Value:
2nd Value:
Value Percent:
Step: **NO**
Remarks:



Code: **MGO**
Description: **General Observation**

Distance (ft): **3.3**
Structural Grade: **0**
O&M Grade: **0**
Clock Start/From:
Clock To:
1st Value:
2nd Value:
Value Percent:
Step: **NO**
Remarks: **Ins. Comp.**