

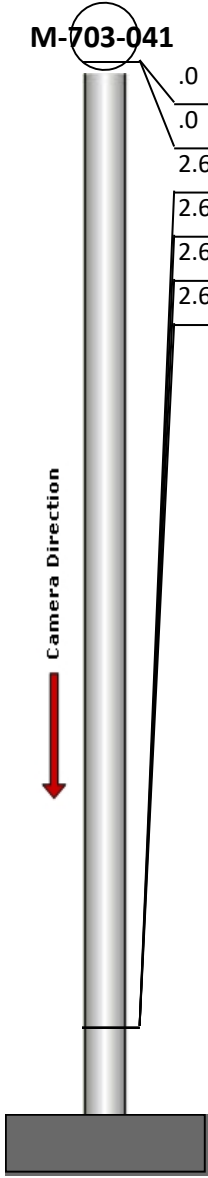
Manhole Inspection Report



Date:	10/10/2022	Weather:		Coding:	RZMACP
MH#:	M-703-041	Owner:	NA	Len. Surveyed:	2.8
P.O.#:		Surveyor:	Jen Costello	Rim to Invert:	4.0
Customer:		Cert. #:	U-907-5518	Wall Material:	Concrete (cast in place)

Street:	Fox Trail Crt. to the South.	Project:	Hobart, IN
City:	Hobart, IN	GPS Northing:	2293191.267
Location:	Other	GPS Easting:	2905521.437
Drain Area:	North	GPS Accuracy:	Sub-Meter
Cover Shape:	Circular	Evidence of Surcharge:	No
Cover Size:	24.0	Potential for Runoff:	None
Comments:			

O&M Index:	2.50	O&M Quick:	3121	O&M Rating:	5.00
Structural Index:	1.00	Structural Quick:	1300	Structural Rating:	3.00
Overall Index:	1.60	Overall Quick:	3121	Overall Rating:	8.00

	Position	Code	Observation	Video (sec)	Grade
	.0	MGO	General Observation	10	NA
	.0	SRI	Surface Roughness Increased	21	S 1
	2.6	DAR	Deposits Attached Ragging	38	M 3
	2.6	DSF	Deposits Settled Fine	50	M 2
	2.6	SRI	Surface Roughness Increased	61	S 1
	2.6	MGO	General Observation	72	NA



Code: **MGO**
Description: **General Observation**


Distance (ft): **.0**
Structural Grade: **0**
O&M Grade: **0**
Clock Start/From:
Clock To:
1st Value:
2nd Value:
Value Percent:
Step: **NO**
Remarks: **access mh**




Code:	SRI
Description:	Surface Roughness Increased
Distance (ft):	.0
Structural Grade:	1
O&M Grade:	0
Clock Start/From:	12
Clock To:	12
1st Value:	
2nd Value:	
Value Percent:	
Step:	NO
Remarks:	



Code:	DAR
Description:	Deposits Attached Ragging
Distance (ft):	2.6
Structural Grade:	0
O&M Grade:	3
Clock Start/From:	10
Clock To:	12
1st Value:	
2nd Value:	
Value Percent:	20.000
Step:	NO
Remarks:	



Code:	DSF
Description:	Deposits Settled Fine
Distance (ft):	2.6
Structural Grade:	0
O&M Grade:	2
Clock Start/From:	12
Clock To:	6
1st Value:	
2nd Value:	
Value Percent:	10.000
Step:	NO
Remarks:	



Code: **SRI**
Description: **Surface Roughness Increased**

Distance (ft): **2.6**
Structural Grade: **1**
O&M Grade: **0**
Clock Start/From: **12**
Clock To: **12**
1st Value:
2nd Value:
Value Percent:
Step: **NO**
Remarks:



Code: **MGO**
Description: **General Observation**

Distance (ft): **2.6**
Structural Grade: **0**
O&M Grade: **0**
Clock Start/From:
Clock To:
1st Value:
2nd Value:
Value Percent:
Step: **NO**
Remarks: **end of survey**