

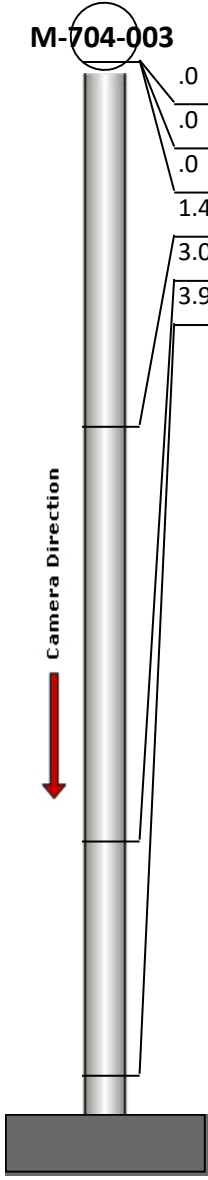
Manhole Inspection Report



Date:	05/03/2018	Weather:		Coding:	RZMACP
MH#:	M-704-003	Owner:	NA	Len. Surveyed:	4.0
P.O.#:		Surveyor:	Jen Costello	Rim to Invert:	4.1
Customer:		Cert. #:	U-907-5518	Wall Material:	Concrete (reinforced)

Street:	Linda St. 356' North of Cleveland Av	Project:	Hobart, IN
City:	Hobart, IN	GPS Northing:	2907102.507
Location:		GPS Easting:	2907102.507
Drain Area:	Northeast	GPS Accuracy:	Sub-Meter
Cover Shape:	Circular	Evidence of Surcharge:	No
Cover Size:	22.5	Potential for Runoff:	None
Comments:			

O&M Index:	1.50	O&M Quick:	2111	O&M Rating:	3.00
Structural Index:	3.00	Structural Quick:	3100	Structural Rating:	3.00
Overall Index:	2.00	Overall Quick:	3121	Overall Rating:	6.00

	Position	Code	Observation	Video (sec)	Grade
	.0	MGO	General Observation	10	NA
	.0	SAP	Surface Aggregate Projecting	22	S 3
	.0	RFJ	Roots Fine Joint	33	M 1
	1.4	MGO	General Observation	49	NA
	3.0	DSF	Deposits Settled Fine	65	M 2
	3.9	MGO	General Observation	78	NA



Code: **MGO**
Description: **General Observation**


Distance (ft): **.0**
Structural Grade: **0**
O&M Grade: **0**
Clock Start/From:
Clock To:
1st Value:
2nd Value:
Value Percent:
Step: **NO**
Remarks: **ACCESS MH**




Code:	SAP
Description:	Surface Aggregate Projecting
Distance (ft):	.0
Structural Grade:	3
O&M Grade:	0
Clock Start/From:	9
Clock To:	12
1st Value:	
2nd Value:	
Value Percent:	
Step:	NO
Remarks:	




Code:	RFJ
Description:	Roots Fine Joint
Distance (ft):	.0
Structural Grade:	0
O&M Grade:	1
Clock Start/From:	2
Clock To:	
1st Value:	
2nd Value:	
Value Percent:	
Step:	NO
Remarks:	



Code:	MGO
Description:	General Observation
Distance (ft):	1.4
Structural Grade:	0
O&M Grade:	0
Clock Start/From:	
Clock To:	
1st Value:	
2nd Value:	
Value Percent:	
Step:	NO
Remarks:	UNDERSIDE OF FRAME



Code:	DSF
Description:	Deposits Settled Fine
Distance (ft):	3.0
Structural Grade:	0
O&M Grade:	2
Clock Start/From:	12
Clock To:	12
1st Value:	
2nd Value:	
Value Percent:	5.000
Step:	NO
Remarks:	



Code:	MGO
Description:	General Observation
Distance (ft):	3.9
Structural Grade:	0
O&M Grade:	0
Clock Start/From:	
Clock To:	
1st Value:	
2nd Value:	
Value Percent:	
Step:	NO
Remarks:	END SURVEY