

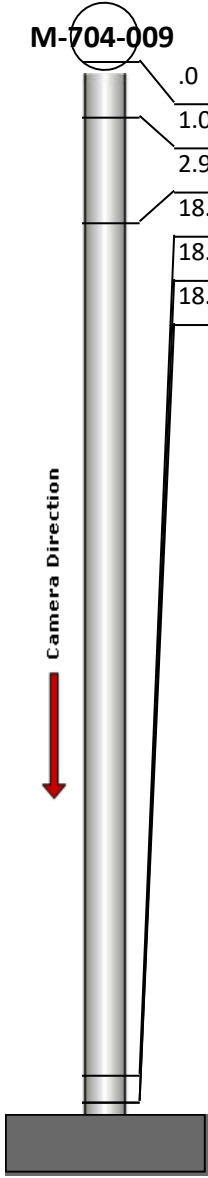
# Manhole Inspection Report




Date:	05/03/2018	Weather:		Coding:	RZMACP
MH#:	M-704-009	Owner:	NA	Len. Surveyed:	18.7
P.O.#:		Surveyor:	Jen Costello	Rim to Invert:	20.5
Customer:		Cert. #:	U-907-5518	Wall Material:	Brick

Street:	Intersection of Cleveland Ave. and	Project:	Hobart, IN
City:	Hobart, IN	GPS Northing:	2906523.76
Location:		GPS Easting:	2906523.76
Drain Area:	Northeast	GPS Accuracy:	Sub-Meter
Cover Shape:	Circular	Evidence of Surcharge:	No
Cover Size:	22.5	Potential for Runoff:	None
Comments:			


O&M Index:	2.00	O&M Quick:	2100	O&M Rating:	2.00
Structural Index:	3.00	Structural Quick:	3B00	Structural Rating:	54.00
Overall Index:	2.95	Overall Quick:	3B21	Overall Rating:	56.00

	Position	Code	Observation	Video (sec)	Grade
	.0	MGO	General Observation	10	NA
	1.0	SAV	Surface Aggregate Visible	24	S 3
	2.9	MGO	General Observation	41	NA
	18.2	IW	Infil Weeper	85	M 2
	18.7	MGO	General Observation	98	NA
	18.7	SAV	Surface Aggregate Visible	109	S 3



Code: **MGO**  
Description: **General Observation**


Distance (ft): **.0**  
Structural Grade: **0**  
O&M Grade: **0**  
Clock Start/From:  
Clock To:  
1st Value:  
2nd Value:  
Value Percent:  
Step: **NO**  
Remarks: **ACCESS MH**



Code: **SAV**  
Description: **Surface Aggregate Visible**

Distance (ft): **1.0**  
Structural Grade: **3**  
O&M Grade: **0**  
Clock Start/From: **12**  
Clock To: **12**  
1st Value:  
2nd Value:  
Value Percent:  
Step: **NO**  
Remarks:

---



Code: **MGO**  
Description: **General Observation**


Distance (ft): **2.9**  
Structural Grade: **0**  
O&M Grade: **0**  
Clock Start/From:  
Clock To:  
1st Value:  
2nd Value:  
Value Percent:  
Step: **NO**  
Remarks: **UNDERSIDE OF FRAME**

---



Code: **IW**  
Description: **Infil Weeper**

Distance (ft): **18.2**  
Structural Grade: **0**  
O&M Grade: **2**  
Clock Start/From: **7**  
Clock To: **8**  
1st Value:  
2nd Value:  
Value Percent:  
Step: **NO**  
Remarks:



Code: **MGO**  
Description: **General Observation**

Distance (ft): **18.7**  
Structural Grade: **0**  
O&M Grade: **0**  
Clock Start/From:  
Clock To:  
1st Value:  
2nd Value:  
Value Percent:  
Step: **NO**  
Remarks: **END SURVEY**

---



Code: **SAV**  
Description: **Surface Aggregate Visible**

Distance (ft): **18.7**  
Structural Grade: **3**  
O&M Grade: **0**  
Clock Start/From: **12**  
Clock To: **12**  
1st Value:  
2nd Value:  
Value Percent:  
Step: **NO**  
Remarks: