

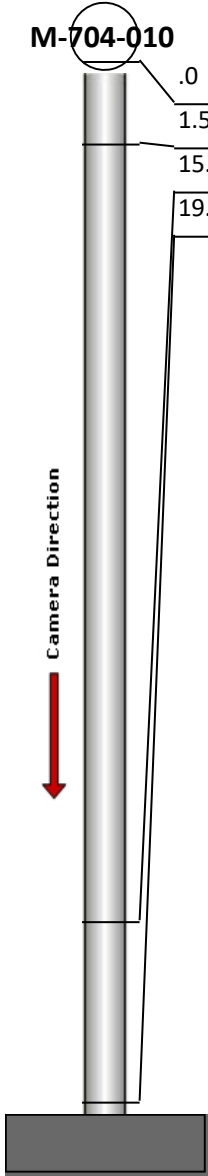
Manhole Inspection Report




Date:	05/04/2018	Weather:		Coding:	RZMACP
MH#:	M-704-010	Owner:	NA	Len. Surveyed:	19.1
P.O.#:		Surveyor:	Jen Costello	Rim to Invert:	21.3
Customer:		Cert. #:	U-907-5518	Wall Material:	Concrete (reinforced)


Street:	Cleveland Ave. 96' West of Michigan	Project:	Hobart, IN
City:	Hobart, IN	GPS Northing:	2906423.186
Location:		GPS Easting:	2906423.186
Drain Area:	Northeast	GPS Accuracy:	Sub-Meter
Cover Shape:	Circular	Evidence of Surcharge:	No
Cover Size:	22.5	Potential for Runoff:	None
Comments:			

O&M Index:	2.00	O&M Quick:	2200	O&M Rating:	4.00
Structural Index:	0.00	Structural Quick:	0000	Structural Rating:	0.00
Overall Index:	2.00	Overall Quick:	2200	Overall Rating:	4.00

	Position	Code	Observation	Video (sec)	Grade
	.0	MGP	General Photo	10	NA
	1.5	MGO	General Observation	26	NA
	15.8	IW	Infil Weeper	68	M 2
	19.1	DAR	Deposits Attached Ragging	86	M 2




Code:	MGP
Description:	General Photo
Distance (ft):	.0
Structural Grade:	0
O&M Grade:	0
Clock Start/From:	
Clock To:	
1st Value:	
2nd Value:	
Value Percent:	
Step:	NO
Remarks:	access mh



Code: **MGO**
Description: **General Observation**

Distance (ft): **1.5**
Structural Grade: **0**
O&M Grade: **0**
Clock Start/From:
Clock To:
1st Value:
2nd Value:
Value Percent:
Step: **NO**
Remarks: **underside of frame**



Code: **IW**
Description: **Infil Weeper**

Distance (ft): **15.8**
Structural Grade: **0**
O&M Grade: **2**
Clock Start/From: **12**
Clock To: **12**
1st Value:
2nd Value:
Value Percent:
Step: **NO**
Remarks:



Code: **DAR**
Description: **Deposits Attached Ragging**

Distance (ft): **19.1**
Structural Grade: **0**
O&M Grade: **2**
Clock Start/From: **9**
Clock To: **10**
1st Value:
2nd Value:
Value Percent: **5.000**
Step: **YES**
Remarks: