

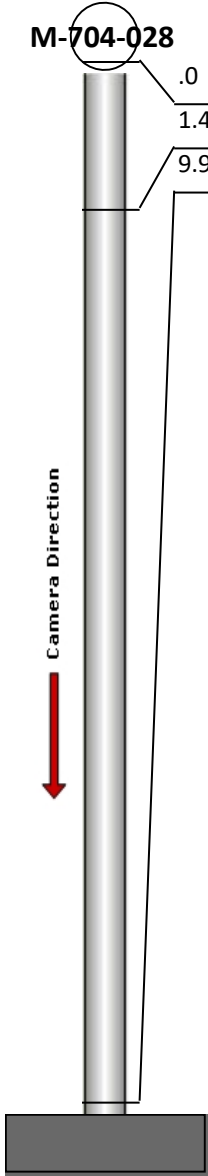
Manhole Inspection Report




Date:	05/06/2018	Weather:		Coding:	RZMACP
MH#:	M-704-028	Owner:	NA	Len. Surveyed:	9.9
P.O.#:		Surveyor:	Jen Costello	Rim to Invert:	9.9
Customer:		Cert. #:	U-907-5518	Wall Material:	Concrete (reinforced)

Street:	Old Ridge Rd. 834' East of Lake Park	Project:	Hobart, IN
City:	Hobart, IN	GPS Northing:	2905183.556
Location:		GPS Easting:	2905183.556
Drain Area:	Northwest	GPS Accuracy:	Sub-Meter
Cover Shape:	Circular	Evidence of Surcharge:	No
Cover Size:	22.5	Potential for Runoff:	None
Comments:			

O&M Index:	0.00	O&M Quick:	0000	O&M Rating:	0.00
Structural Index:	0.00	Structural Quick:	0000	Structural Rating:	0.00
Overall Index:	0.00	Overall Quick:	0000	Overall Rating:	0.00

	Position	Code	Observation	Video (sec)	Grade
	M-704-028				
	.0	MGP	General Photo	10	NA
	1.4	MGO	General Observation	26	NA
	9.9	MGO	General Observation	55	NA



Code:

MGP

Description:

General Photo

Distance (ft):

.0

Structural Grade:

0

O&M Grade:

0

Clock Start/From:

Clock To:

1st Value:

2nd Value:


Value Percent:

Step:

NO


Remarks:

ACCESS MH



Code: **MGO**
Description: **General Observation**

Distance (ft): **1.4**
Structural Grade: **0**
O&M Grade: **0**
Clock Start/From:
Clock To:
1st Value:
2nd Value:
Value Percent:
Step: **NO**
Remarks: **ACCESS MH**



Code: **MGO**
Description: **General Observation**

Distance (ft): **9.9**
Structural Grade: **0**
O&M Grade: **0**
Clock Start/From:
Clock To:
1st Value:
2nd Value:
Value Percent:
Step: **NO**
Remarks: **END SURVEY**