

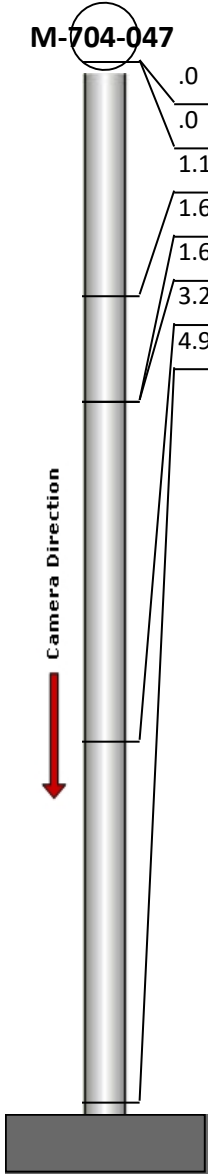
Manhole Inspection Report



Date:	05/06/2018	Weather:		Coding:	RZMACP
MH#:	M-704-047	Owner:	NA	Len. Surveyed:	4.9
P.O.#:		Surveyor:	Jen Costello	Rim to Invert:	5.9
Customer:		Cert. #:	U-907-5518	Wall Material:	Concrete (reinforced)

Street:	North of Ridge Road. 813'. East of La	Project:	Hobart, IN
City:	Hobart, IN	GPS Northing:	2905468.434
Location:		GPS Easting:	2905468.434
Drain Area:	North	GPS Accuracy:	Sub-Meter
Cover Shape:	Circular	Evidence of Surcharge:	No
Cover Size:	22.5	Potential for Runoff:	None
Comments:			

O&M Index:	1.50	O&M Quick:	2111	O&M Rating:	3.00
Structural Index:	3.00	Structural Quick:	3100	Structural Rating:	3.00
Overall Index:	2.00	Overall Quick:	3121	Overall Rating:	6.00

	Position	Code	Observation	Video (sec)	Grade
	.0	MGP	General Photo	10	NA
	.0	SAV	Surface Aggregate Visible	22	S 3
	1.1	RFJ	Roots Fine Joint	35	M 1
	1.6	MGO	General Observation	50	NA
	1.6	MGO	General Observation	62	NA
	3.2	DSF	Deposits Settled Fine	77	M 2
	4.9	MGO	General Observation	92	NA



Code: **MGP**
Description: **General Photo**

Distance (ft): **.0**
Structural Grade: **0**
O&M Grade: **0**
Clock Start/From:
Clock To:
1st Value:
2nd Value:
Value Percent:
Step: **NO**
Remarks: **access mh**




Code: **SAV**
Description: **Surface Aggregate Visible**

Distance (ft): **.0**
Structural Grade: **3**
O&M Grade: **0**
Clock Start/From: **12**
Clock To: **12**
1st Value:
2nd Value:
Value Percent:
Step: **NO**
Remarks:




Code: **RFJ**
Description: **Roots Fine Joint**

Distance (ft): **1.1**
Structural Grade: **0**
O&M Grade: **1**
Clock Start/From: **8**
Clock To: **12**
1st Value:
2nd Value:
Value Percent:
Step: **NO**
Remarks:



Code: **MGO**
Description: **General Observation**


Distance (ft): **1.6**
Structural Grade: **0**
O&M Grade: **0**
Clock Start/From:
Clock To:
1st Value:
2nd Value:
Value Percent:
Step: **NO**
Remarks: **underside of frame**



Code:	MGO
Description:	General Observation
Distance (ft):	1.6
Structural Grade:	0
O&M Grade:	0
Clock Start/From:	
Clock To:	
1st Value:	
2nd Value:	
Value Percent:	
Step:	NO
Remarks:	missing and broken steps



Code:	DSF
Description:	Deposits Settled Fine
Distance (ft):	3.2
Structural Grade:	0
O&M Grade:	2
Clock Start/From:	12
Clock To:	12
1st Value:	
2nd Value:	
Value Percent:	5.000
Step:	NO
Remarks:	



Code:	MGO
Description:	General Observation
Distance (ft):	4.9
Structural Grade:	0
O&M Grade:	0
Clock Start/From:	
Clock To:	
1st Value:	
2nd Value:	
Value Percent:	
Step:	NO
Remarks:	end survey