

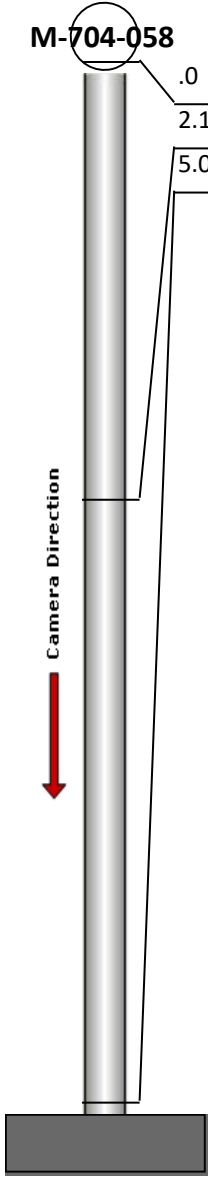
Manhole Inspection Report



Date:	05/16/2018	Weather:		Coding:	RZMACP
MH#:	M-704-058	Owner:	NA	Len. Surveyed:	5.0
P.O.#:		Surveyor:	Jen Costello	Rim to Invert:	5.3
Customer:		Cert. #:	U-907-5518	Wall Material:	Concrete (reinforced)

Street:	East of Lake Park Ave. 583'. West of	Project:	Hobart, IN
City:	Hobart, IN	GPS Northing:	2905010.116
Location:		GPS Easting:	2905010.116
Drain Area:	North	GPS Accuracy:	Sub-Meter
Cover Shape:	Circular	Evidence of Surcharge:	No
Cover Size:	22.5	Potential for Runoff:	None
Comments:			


O&M Index:	0.00	O&M Quick:	0000	O&M Rating:	0.00
Structural Index:	0.00	Structural Quick:	0000	Structural Rating:	0.00
Overall Index:	0.00	Overall Quick:	0000	Overall Rating:	0.00

	Position	Code	Observation	Video (sec)	Grade
	.0	MGP	General Photo	10	NA
	2.1	MGP	General Photo	28	NA
	5.0	MGO	General Observation	47	NA




Code: **MGP**
Description: **General Photo**

Distance (ft): **.0**
Structural Grade: **0**
O&M Grade: **0**
Clock Start/From:
Clock To:
1st Value:
2nd Value:
Value Percent:
Step: **NO**
Remarks: **ACCESS MH**



Code: **MGP**
Description: **General Photo**

Distance (ft): **2.1**
Structural Grade: **0**
O&M Grade: **0**
Clock Start/From:
Clock To:
1st Value:
2nd Value:
Value Percent:
Step: **NO**
Remarks: **ACCESS MH**



Code: **MGO**
Description: **General Observation**

Distance (ft): **5.0**
Structural Grade: **0**
O&M Grade: **0**
Clock Start/From:
Clock To:
1st Value:
2nd Value:
Value Percent:
Step: **NO**
Remarks: **END SURVEY**