

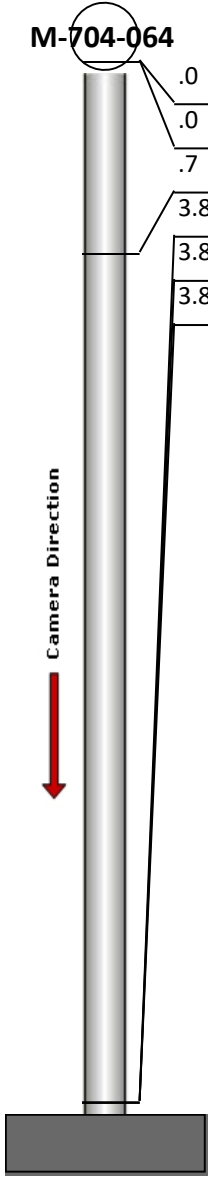
Manhole Inspection Report



Date:	10/10/2022	Weather:		Coding:	RZMACP
MH#:	M-704-064	Owner:	NA	Len. Surveyed:	3.8
P.O.#:		Surveyor:	Jen Costello	Rim to Invert:	4.7
Customer:		Cert. #:	U-907-5518	Wall Material:	Concrete (cast in place)

Street:	439' South of Fox Trail Crt. 960' East	Project:	Hobart, IN
City:	Hobart, IN	GPS Northing:	2292899.749
Location:	Other	GPS Easting:	2905390.367
Drain Area:	North	GPS Accuracy:	Sub-Meter
Cover Shape:	Circular	Evidence of Surcharge:	No
Cover Size:	24.0	Potential for Runoff:	None
Comments:			

O&M Index:	5.00	O&M Quick:	5100	O&M Rating:	5.00
Structural Index:	1.00	Structural Quick:	1400	Structural Rating:	4.00
Overall Index:	1.80	Overall Quick:	5114	Overall Rating:	9.00

	Position	Code	Observation	Video (sec)	Grade
	.0	MGO	General Observation	10	NA
	.0	SRI	Surface Roughness Increased	21	S 1
	.7	MGO	General Observation	36	NA
	3.8	DSZ	Deposits Settled Other	55	M 5
	3.8	SRI	Surface Roughness Increased	65	S 1
	3.8	MGO	General Observation	75	NA

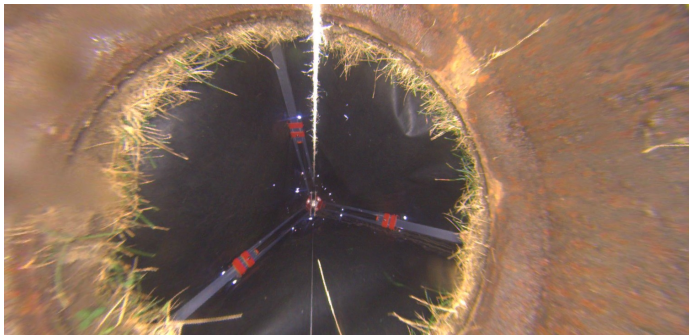


Code: **MGO**
Description: **General Observation**

Distance (ft): **.0**
Structural Grade: **0**
O&M Grade: **0**
Clock Start/From:
Clock To:
1st Value:
2nd Value:
Value Percent:
Step: **NO**
Remarks: **access mh**




Code:	SRI
Description:	Surface Roughness Increased
Distance (ft):	.0
Structural Grade:	1
O&M Grade:	0
Clock Start/From:	12
Clock To:	12
1st Value:	
2nd Value:	
Value Percent:	
Step:	NO
Remarks:	



Code:	MGO
Description:	General Observation
Distance (ft):	.7
Structural Grade:	0
O&M Grade:	0
Clock Start/From:	
Clock To:	
1st Value:	
2nd Value:	
Value Percent:	
Step:	NO
Remarks:	underside of frame



Code:	DSZ
Description:	Deposits Settled Other
Distance (ft):	3.8
Structural Grade:	0
O&M Grade:	5
Clock Start/From:	4
Clock To:	8
1st Value:	
2nd Value:	
Value Percent:	40.000
Step:	NO
Remarks:	misc



Code: **SRI**
Description: **Surface Roughness Increased**

Distance (ft): **3.8**
Structural Grade: **1**
O&M Grade: **0**
Clock Start/From: **12**
Clock To: **12**
1st Value:
2nd Value:
Value Percent:
Step: **NO**
Remarks:



Code: **MGO**
Description: **General Observation**

Distance (ft): **3.8**
Structural Grade: **0**
O&M Grade: **0**
Clock Start/From:
Clock To:
1st Value:
2nd Value:
Value Percent:
Step: **NO**
Remarks: **end of survey**