

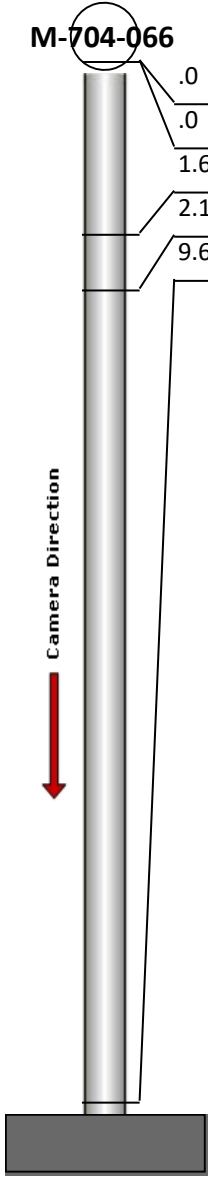
Manhole Inspection Report




Date:	05/16/2018	Weather:		Coding:	RZMACP
MH#:	M-704-066	Owner:	NA	Len. Surveyed:	9.6
P.O.#:		Surveyor:	Jen Costello	Rim to Invert:	9.8
Customer:		Cert. #:	U-907-5518	Wall Material:	Concrete (reinforced)

Street:	Edgewater Dr. 555' South of Fox Trail	Project:	Hobart, IN
City:	Hobart, IN	GPS Northing:	2905693.422
Location:		GPS Easting:	2905693.422
Drain Area:	North	GPS Accuracy:	Sub-Meter
Cover Shape:	Circular	Evidence of Surcharge:	No
Cover Size:	22.5	Potential for Runoff:	None
Comments:			


O&M Index:	2.00	O&M Quick:	2100	O&M Rating:	2.00
Structural Index:	2.00	Structural Quick:	2100	Structural Rating:	2.00
Overall Index:	2.00	Overall Quick:	2200	Overall Rating:	4.00

	Position	Code	Observation	Video (sec)	Grade
	.0	MGP	General Photo	10	NA
	.0	ISSR	Intruding Sealing Ring	21	M 2
	1.6	MGO	General Observation	38	NA
	2.1	SSS	Surface Spalling	54	S 2
	9.6	MGO	General Observation	82	NA



Code: **MGP**
Description: **General Photo**

Distance (ft): **.0**
Structural Grade: **0**
O&M Grade: **0**
Clock Start/From:
Clock To:
1st Value:
2nd Value:
Value Percent:
Step: **NO**
Remarks: **access mh**



Code:	ISSR
Description:	Intruding Sealing Ring
Distance (ft):	.0
Structural Grade:	0
O&M Grade:	2
Clock Start/From:	10
Clock To:	11
1st Value:	
2nd Value:	
Value Percent:	5.000
Step:	NO
Remarks:	



Code:	MGO
Description:	General Observation
Distance (ft):	1.6
Structural Grade:	0
O&M Grade:	0
Clock Start/From:	
Clock To:	
1st Value:	
2nd Value:	
Value Percent:	
Step:	NO
Remarks:	underside of frame



Code:	SSS
Description:	Surface Spalling
Distance (ft):	2.1
Structural Grade:	2
O&M Grade:	0
Clock Start/From:	1
Clock To:	
1st Value:	
2nd Value:	
Value Percent:	
Step:	NO
Remarks:	

Code:	MGO
Description:	General Observation



Distance (ft):	9.6
Structural Grade:	0
O&M Grade:	0
Clock Start/From:	
Clock To:	
1st Value:	
2nd Value:	
Value Percent:	
Step:	NO
Remarks:	END SURVEY