

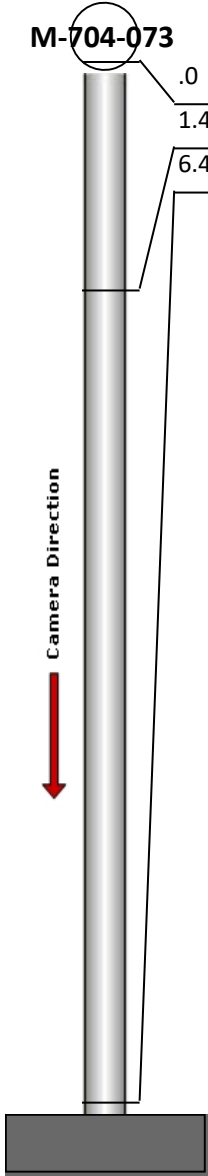
# Manhole Inspection Report



Date:	<b>05/16/2018</b>	Weather:		Coding:	<b>RZMACP</b>
MH#:	<b>M-704-073</b>	Owner:	<b>NA</b>	Len. Surveyed:	<b>6.4</b>
P.O.#:		Surveyor:	<b>Jen Costello</b>	Rim to Invert:	<b>6.4</b>
Customer:		Cert. #:	<b>U-907-5518</b>	Wall Material:	<b>Concrete (reinforced)</b>

Street:	<b>The Edgewater Drive Cul De Sac.</b>	Project:	<b>Hobart, IN</b>
City:	<b>Hobart, IN</b>	GPS Northing:	<b>2906090.717</b>
Location:		GPS Easting:	<b>2906090.717</b>
Drain Area:	<b>North</b>	GPS Accuracy:	<b>Sub-Meter</b>
Cover Shape:	<b>Circular</b>	Evidence of Surcharge:	<b>No</b>
Cover Size:	<b>22.5</b>	Potential for Runoff:	<b>None</b>
Comments:			

O&M Index:	<b>0.00</b>	O&M Quick:	<b>0000</b>	O&M Rating:	<b>0.00</b>
Structural Index:	<b>0.00</b>	Structural Quick:	<b>0000</b>	Structural Rating:	<b>0.00</b>
Overall Index:	<b>0.00</b>	Overall Quick:	<b>0000</b>	Overall Rating:	<b>0.00</b>

	Position	Code	Observation	Video (sec)	Grade
	.0	MGP	General Photo	10	NA
	1.4	MGO	General Observation	26	NA
	6.4	MGO	General Observation	49	NA



Code:

MGP

Description:

General Photo

Distance (ft):

.0

Structural Grade:

0

O&M Grade:

0

Clock Start/From:

Clock To:

1st Value:

2nd Value:


Value Percent:

Step:

NO

Remarks:


ACCESS MH



Code: **MGO**  
Description: **General Observation**

Distance (ft): **1.4**  
Structural Grade: **0**  
O&M Grade: **0**  
Clock Start/From:  
Clock To:  
1st Value:  
2nd Value:  
Value Percent:  
Step: **NO**  
Remarks: **UNDERSIDE OF FRAME**

---



Code: **MGO**  
Description: **General Observation**

Distance (ft): **6.4**  
Structural Grade: **0**  
O&M Grade: **0**  
Clock Start/From:  
Clock To:  
1st Value:  
2nd Value:  
Value Percent:  
Step: **NO**  
Remarks: **END SURVEY**