

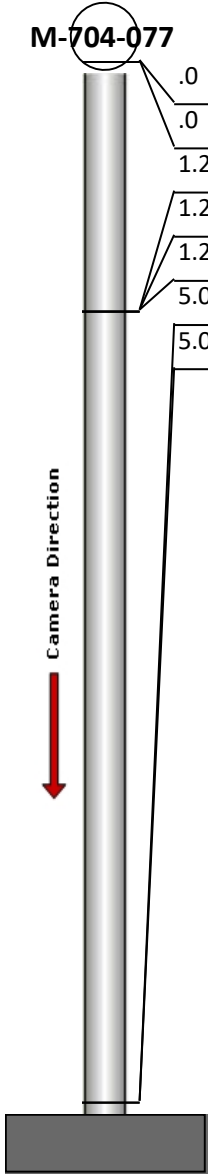
# Manhole Inspection Report



Date:	05/06/2018	Weather:		Coding:	RZMACP
MH#:	M-704-077	Owner:	NA	Len. Surveyed:	5.0
P.O.#:		Surveyor:	Jen Costello	Rim to Invert:	6.1
Customer:		Cert. #:	U-907-5518	Wall Material:	Concrete (reinforced)

Street:	North of Soccer Field .North of Rail	Project:	Hobart, IN
City:	Hobart, IN	GPS Northing:	2905393.937
Location:		GPS Easting:	2905393.937
Drain Area:	North	GPS Accuracy:	Sub-Meter
Cover Shape:	Circular	Evidence of Surcharge:	No
Cover Size:	22.5	Potential for Runoff:	None
Comments:			


O&M Index:	1.50	O&M Quick:	2111	O&M Rating:	3.00
Structural Index:	3.00	Structural Quick:	3100	Structural Rating:	3.00
Overall Index:	2.00	Overall Quick:	3121	Overall Rating:	6.00

	Position	Code	Observation	Video (sec)	Grade
	M-704-077				
	.0	MGP	General Photo	10	NA
	.0	SAV	Surface Aggregate Visible	21	S 3
	1.2	MGO	General Observation	37	NA
	1.2	RFJ	Roots Fine Joint	49	M 1
	1.2	MGO	General Observation	60	NA
	5.0	DSGV	Deposits Settled Gravel	78	M 2
	5.0	MGO	General Observation	88	NA



Code: **MGP**  
 Description: **General Photo**


Distance (ft): **.0**  
 Structural Grade: **0**  
 O&M Grade: **0**  
 Clock Start/From:  
 Clock To:  
 1st Value:  
 2nd Value:  
 Value Percent:  
 Step: **NO**  
 Remarks: **ACCESS MH**



Code: **SAV**  
Description: **Surface Aggregate Visible**

Distance (ft): **.0**  
Structural Grade: **3**  
O&M Grade: **0**  
Clock Start/From: **12**  
Clock To: **12**  
1st Value:  
2nd Value:  
Value Percent:  
Step: **NO**  
Remarks:

---



Code: **MGO**  
Description: **General Observation**


Distance (ft): **1.2**  
Structural Grade: **0**  
O&M Grade: **0**  
Clock Start/From:  
Clock To:  
1st Value:  
2nd Value:  
Value Percent:  
Step: **NO**  
Remarks: **UNDERSIDE OF FRAME**

---



Code: **RFJ**  
Description: **Roots Fine Joint**

Distance (ft): **1.2**  
Structural Grade: **0**  
O&M Grade: **1**  
Clock Start/From: **12**  
Clock To: **12**  
1st Value:  
2nd Value:  
Value Percent:  
Step: **NO**  
Remarks:



Code:	<b>MGO</b>
Description:	<b>General Observation</b>
Distance (ft):	<b>1.2</b>
Structural Grade:	<b>0</b>
O&M Grade:	<b>0</b>
Clock Start/From:	
Clock To:	
1st Value:	
2nd Value:	
Value Percent:	
Step:	<b>NO</b>
Remarks:	<b>MISSING AND BROKEN STEPS</b>

---



Code:	<b>DSGV</b>
Description:	<b>Deposits Settled Gravel</b>
Distance (ft):	<b>5.0</b>
Structural Grade:	<b>0</b>
O&M Grade:	<b>2</b>
Clock Start/From:	<b>12</b>
Clock To:	<b>12</b>
1st Value:	
2nd Value:	
Value Percent:	<b>5.000</b>
Step:	<b>NO</b>
Remarks:	

---



Code:	<b>MGO</b>
Description:	<b>General Observation</b>
Distance (ft):	<b>5.0</b>
Structural Grade:	<b>0</b>
O&M Grade:	<b>0</b>
Clock Start/From:	
Clock To:	
1st Value:	
2nd Value:	
Value Percent:	
Step:	<b>NO</b>
Remarks:	<b>END SURVEY</b>