

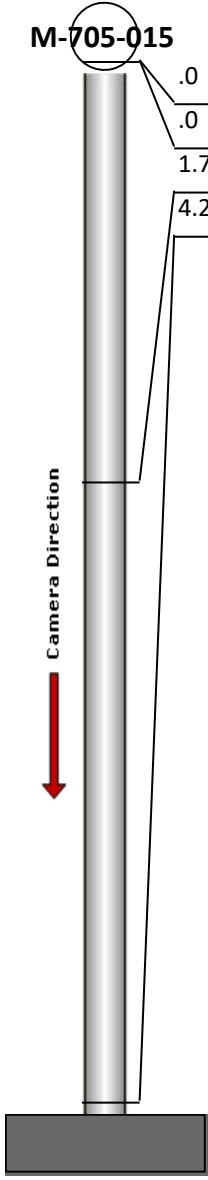
# Manhole Inspection Report




Date:	05/03/2018	Weather:		Coding:	RZMACP
MH#:	M-705-015	Owner:	NA	Len. Surveyed:	4.2
P.O.#:		Surveyor:	Jen Costello	Rim to Invert:	4.7
Customer:		Cert. #:	U-907-5518	Wall Material:	Brick

Street:	Intersection of 5th St. and Center St.	Project:	Hobart, IN
City:	Hobart, IN	GPS Northing:	2906550.36
Location:		GPS Easting:	2906550.36
Drain Area:	South	GPS Accuracy:	Sub-Meter
Cover Shape:	Circular	Evidence of Surcharge:	No
Cover Size:	22.5	Potential for Runoff:	None
Comments:			


O&M Index:	0.00	O&M Quick:	0000	O&M Rating:	0.00
Structural Index:	3.00	Structural Quick:	3100	Structural Rating:	3.00
Overall Index:	3.00	Overall Quick:	3100	Overall Rating:	3.00

	Position	Code	Observation	Video (sec)	Grade
	.0	MGP	General Photo	10	NA
	.0	DB	Displaced Brick	21	S 3
	1.7	MGO	General Observation	38	NA
	4.2	MGO	General Observation	56	NA




Code: **MGP**  
Description: **General Photo**

Distance (ft): **.0**  
Structural Grade: **0**  
O&M Grade: **0**  
Clock Start/From:  
Clock To:  
1st Value:  
2nd Value:  
Value Percent:  
Step: **NO**  
Remarks: **access MH**




Code: **DB**  
Description: **Displaced Brick**

Distance (ft): **.0**  
Structural Grade: **3**  
O&M Grade: **0**  
Clock Start/From: **12**  
Clock To: **12**  
1st Value:  
2nd Value:  
Value Percent:  
Step: **NO**  
Remarks:



Code: **MGO**  
Description: **General Observation**

Distance (ft): **1.7**  
Structural Grade: **0**  
O&M Grade: **0**  
Clock Start/From:  
Clock To:  
1st Value:  
2nd Value:  
Value Percent:  
Step: **NO**  
Remarks: **UNDERSIDE OF FRAME**



Code: **MGO**  
Description: **General Observation**

Distance (ft): **4.2**  
Structural Grade: **0**  
O&M Grade: **0**  
Clock Start/From:  
Clock To:  
1st Value:  
2nd Value:  
Value Percent:  
Step: **NO**  
Remarks: **END SURVEY**