

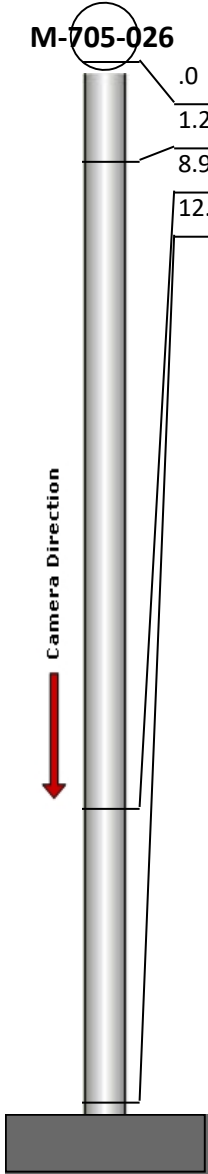
Manhole Inspection Report




Date:	05/03/2018	Weather:		Coding:	RZMACP
MH#:	M-705-026	Owner:	NA	Len. Surveyed:	12.4
P.O.#:		Surveyor:	Jen Costello	Rim to Invert:	12.7
Customer:		Cert. #:	U-907-5518	Wall Material:	Concrete (reinforced)

Street:	Intersection of Main St. and Second	Project:	Hobart, IN
City:	Hobart, IN	GPS Northing:	41.53307724
Location:		GPS Easting:	-87.25546265
Drain Area:	South	GPS Accuracy:	Nearest Meter
Cover Shape:	Circular	Evidence of Surcharge:	No
Cover Size:	22.5	Potential for Runoff:	None
Comments:			


O&M Index:	1.00	O&M Quick:	1100	O&M Rating:	1.00
Structural Index:	0.00	Structural Quick:	0000	Structural Rating:	0.00
Overall Index:	1.00	Overall Quick:	1100	Overall Rating:	1.00

	Position	Code	Observation	Video (sec)	Grade
	.0	MGP	General Photo	10	NA
	1.2	MGO	General Observation	26	NA
	8.9	RFJ	Roots Fine Joint	54	M 1
	12.4	MGO	General Observation	71	NA



Code: **MGP**
 Description: **General Photo**

 Distance (ft): **.0**
 Structural Grade: **0**
 O&M Grade: **0**
 Clock Start/From:
 Clock To:
 1st Value:
 2nd Value:
 Value Percent:
 Step: **NO**
 Remarks: **ACCESS MH**




Code: **MGO**
Description: **General Observation**

Distance (ft): **1.2**
Structural Grade: **0**
O&M Grade: **0**
Clock Start/From:
Clock To:
1st Value:
2nd Value:
Value Percent:
Step: **NO**
Remarks: **END SURVEY**



Code: **RFJ**
Description: **Roots Fine Joint**

Distance (ft): **8.9**
Structural Grade: **0**
O&M Grade: **1**
Clock Start/From: **6**
Clock To: **9**
1st Value:
2nd Value:
Value Percent:
Step: **NO**
Remarks:



Code: **MGO**
Description: **General Observation**

Distance (ft): **12.4**
Structural Grade: **0**
O&M Grade: **0**
Clock Start/From:
Clock To:
1st Value:
2nd Value:
Value Percent:
Step: **NO**
Remarks: **END SURVEY**