

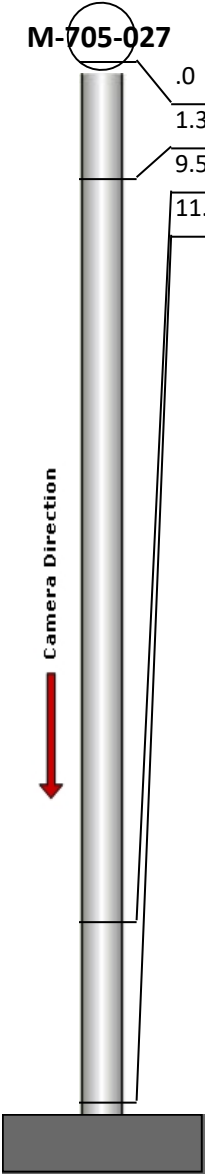
Manhole Inspection Report



Date:	05/04/2018	Weather:		Coding:	RZMACP
MH#:	M-705-027	Owner:	NA	Len. Surveyed:	11.5
P.O.#:		Surveyor:	Jen Costello	Rim to Invert:	11.8
Customer:		Cert. #:	U-907-5518	Wall Material:	Concrete (reinforced)

Street:	Intersection of Main St. and Front St	Project:	Hobart, IN
City:	Hobart, IN	GPS Northing:	2905472.381
Location:		GPS Easting:	2905472.381
Drain Area:	South	GPS Accuracy:	Sub-Meter
Cover Shape:	Circular	Evidence of Surcharge:	No
Cover Size:	22.5	Potential for Runoff:	None
Comments:			

O&M Index:	2.00	O&M Quick:	2100	O&M Rating:	2.00
Structural Index:	0.00	Structural Quick:	0000	Structural Rating:	0.00
Overall Index:	2.00	Overall Quick:	2100	Overall Rating:	2.00

	Position	Code	Observation	Video (sec)	Grade
<div> <div>M-705-027</div>  </div>	.0	MGP	General Photo	10	NA
	1.3	MGO	General Observation	26	NA
	9.5	OBZ	Obstacle Other	56	M 2
	11.5	MGO	General Observation	71	NA



Code:

MGP

Description:

General Photo

Distance (ft):

.0

Structural Grade:

0

O&M Grade:

0

Clock Start/From:

Clock To:

1st Value:

2nd Value:


Value Percent:

Step:

NO

Remarks:


ACCESS MH



Code:	MGO
Description:	General Observation
Distance (ft):	1.3
Structural Grade:	0
O&M Grade:	0
Clock Start/From:	
Clock To:	
1st Value:	
2nd Value:	
Value Percent:	
Step:	NO
Remarks:	UNDERSIDE OF FRAME



Code:	OBZ
Description:	Obstacle Other
Distance (ft):	9.5
Structural Grade:	0
O&M Grade:	2
Clock Start/From:	4
Clock To:	5
1st Value:	
2nd Value:	
Value Percent:	5.000
Step:	NO
Remarks:	SAND BAG



Code:	MGO
Description:	General Observation
Distance (ft):	11.5
Structural Grade:	0
O&M Grade:	0
Clock Start/From:	
Clock To:	
1st Value:	
2nd Value:	
Value Percent:	
Step:	NO
Remarks:	END SURVEY