

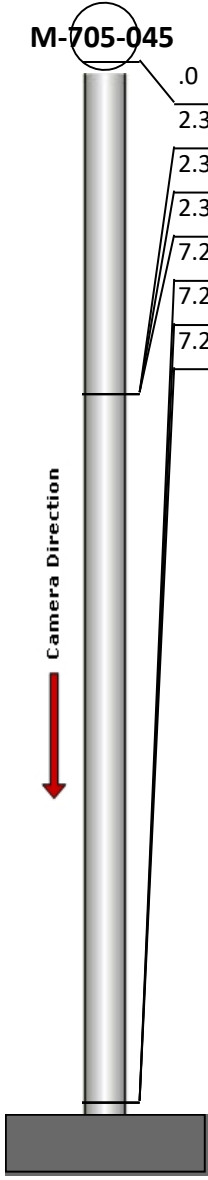
# Manhole Inspection Report



Date:	<b>09/29/2022</b>	Weather:		Coding:	<b>RZMACP</b>
MH#:	<b>M-705-045</b>	Owner:	<b>NA</b>	Len. Surveyed:	<b>7.2</b>
P.O.#:		Surveyor:	<b>Jen Costello</b>	Rim to Invert:	<b>8.7</b>
Customer:		Cert. #:	<b>U-907-5518</b>	Wall Material:	<b>Brick</b>

Street:	<b>Intersection of 4th St. and East St.</b>	Project:	<b>Hobart, IN</b>
City:	<b>Hobart, IN</b>	GPS Northing:	<b>2288834.314</b>
Location:	<b>Local Rural Streets</b>	GPS Easting:	<b>2906568.699</b>
Drain Area:	<b>South</b>	GPS Accuracy:	<b>Sub-Meter</b>
Cover Shape:	<b>Circular</b>	Evidence of Surcharge:	<b>No</b>
Cover Size:	<b>24.0</b>	Potential for Runoff:	<b>None</b>
Comments:			

O&M Index:	<b>1.67</b>	O&M Quick:	<b>2211</b>	O&M Rating:	<b>5.00</b>
Structural Index:	<b>3.00</b>	Structural Quick:	<b>3100</b>	Structural Rating:	<b>3.00</b>
Overall Index:	<b>2.00</b>	Overall Quick:	<b>3122</b>	Overall Rating:	<b>8.00</b>

	Position	Code	Observation	Video (sec)	Grade
	.0	MGO	General Observation	10	NA
	2.3	DB	Displaced Brick	28	S 3
	2.3	MGO	General Observation	39	NA
	2.3	VC	Vermin Cockroach	52	M 1
	7.2	OBR	Obstacle Rocks	74	M 2
	7.2	DSF	Deposits Settled Fine	86	M 2
	7.2	MGO	General Observation	97	NA




Code: **MGO**  
Description: **General Observation**

Distance (ft): **.0**  
Structural Grade: **0**  
O&M Grade: **0**  
Clock Start/From:  
Clock To:  
1st Value:  
2nd Value:  
Value Percent:  
Step: **NO**  
Remarks: **access mh**



Code: **DB**  
Description: **Displaced Brick**

Distance (ft): **2.3**  
Structural Grade: **3**  
O&M Grade: **0**  
Clock Start/From: **2**  
Clock To: **4**  
1st Value:  
2nd Value:  
Value Percent:  
Step: **NO**  
Remarks:




Code: **MGO**  
Description: **General Observation**

Distance (ft): **2.3**  
Structural Grade: **0**  
O&M Grade: **0**  
Clock Start/From:  
Clock To:  
1st Value:  
2nd Value:  
Value Percent:  
Step: **NO**  
Remarks: **underside of frame**



Code: **VC**  
Description: **Vermin Cockroach**

Distance (ft): **2.3**  
Structural Grade: **0**  
O&M Grade: **1**  
Clock Start/From:  
Clock To:  
1st Value:  
2nd Value:  
Value Percent:  
Step: **NO**  
Remarks:



Code: **OBR**  
Description: **Obstacle Rocks**

Distance (ft): **7.2**  
Structural Grade: **0**  
O&M Grade: **2**  
Clock Start/From: **9**  
Clock To: **12**  
1st Value:  
2nd Value:  
Value Percent: **10.000**  
Step: **NO**  
Remarks:



Code: **DSF**  
Description: **Deposits Settled Fine**

Distance (ft): **7.2**  
Structural Grade: **0**  
O&M Grade: **2**  
Clock Start/From: **12**  
Clock To: **12**  
1st Value:  
2nd Value:  
Value Percent: **5.000**  
Step: **NO**  
Remarks:



Code: **MGO**  
Description: **General Observation**

Distance (ft): **7.2**  
Structural Grade: **0**  
O&M Grade: **0**  
Clock Start/From:  
Clock To:  
1st Value:  
2nd Value:  
Value Percent:  
Step: **NO**  
Remarks: **end of survey**