

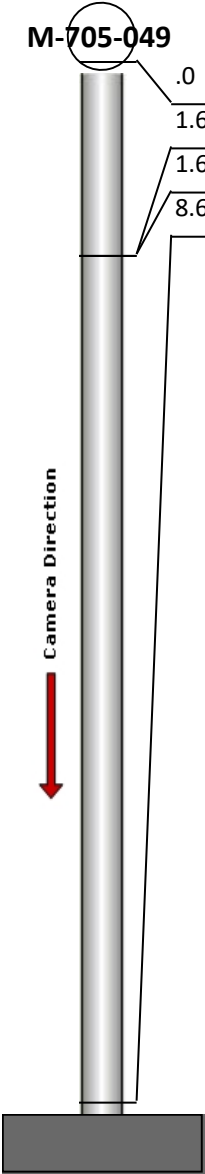
Manhole Inspection Report




Date:	05/04/2018	Weather:		Coding:	RZMACP
MH#:	M-705-049	Owner:	NA	Len. Surveyed:	8.6
P.O.#:		Surveyor:	Jen Costello	Rim to Invert:	9.4
Customer:		Cert. #:	U-907-5518	Wall Material:	Concrete (reinforced)

Street:	4th St. 45' West of New St.	Project:	Hobart, IN
City:	Hobart, IN	GPS Northing:	2906739.059
Location:		GPS Easting:	2906739.059
Drain Area:	South	GPS Accuracy:	Sub-Meter
Cover Shape:	Circular	Evidence of Surcharge:	No
Cover Size:	22.5	Potential for Runoff:	None
Comments:			

O&M Index:	1.00	O&M Quick:	1100	O&M Rating:	1.00
Structural Index:	0.00	Structural Quick:	0000	Structural Rating:	0.00
Overall Index:	1.00	Overall Quick:	1100	Overall Rating:	1.00

	Position	Code	Observation	Video (sec)	Grade
<div> <div>M-705-049</div>  </div>	.0	MGP	General Photo	10	NA
	1.6	VC	Vermin Cockroach	25	M 1
	1.6	MGO	General Observation	38	NA
	8.6	MGO	General Observation	65	NA



Code:

MGP

Description:

General Photo

Distance (ft):

.0

Structural Grade:

0

O&M Grade:

0

Clock Start/From:

Clock To:

1st Value:

2nd Value:

Value Percent:

Step:

NO


Remarks:

access mh



Code: **VC**
Description: **Vermin Cockroach**

Distance (ft): **1.6**
Structural Grade: **0**
O&M Grade: **1**
Clock Start/From:
Clock To:
1st Value:
2nd Value:
Value Percent:
Step: **NO**
Remarks:



Code: **MGO**
Description: **General Observation**

Distance (ft): **1.6**
Structural Grade: **0**
O&M Grade: **0**
Clock Start/From:
Clock To:
1st Value:
2nd Value:
Value Percent:
Step: **NO**
Remarks: **underside of frame**



Code: **MGO**
Description: **General Observation**

Distance (ft): **8.6**
Structural Grade: **0**
O&M Grade: **0**
Clock Start/From:
Clock To:
1st Value:
2nd Value:
Value Percent:
Step: **NO**
Remarks: **end survey**