

# Manhole Inspection Report




Date:	05/04/2018	Weather:		Coding:	RZMACP
MH#:	M-705-056	Owner:	NA	Len. Surveyed:	17.1
P.O.#:		Surveyor:	Jen Costello	Rim to Invert:	21.2
Customer:		Cert. #:	U-907-5518	Wall Material:	Concrete (reinforced)

Street:	East of New St. 86' North of Clevela	Project:	Hobart, IN
City:	Hobart, IN	GPS Northing:	41.53540039
Location:		GPS Easting:	-87.25411224
Drain Area:	South	GPS Accuracy:	Nearest Meter
Cover Shape:	Circular	Evidence of Surcharge:	No
Cover Size:	22.5	Potential for Runoff:	None
Comments:			


O&M Index:	2.00	O&M Quick:	2200	O&M Rating:	4.00
Structural Index:	3.00	Structural Quick:	3A00	Structural Rating:	36.00
Overall Index:	2.86	Overall Quick:	3A22	Overall Rating:	40.00

	Position	Code	Observation	Video (sec)	Grade
	.0	MGP	General Photo	10	NA
	1.5	MGO	General Observation	27	NA
	1.9	SAP	Surface Aggregate Projecting	41	S 3
	8.7	IW	Infil Weeper	66	M 2
	9.9	DAR	Deposits Attached Ragging	79	M 2
	13.6	SAP	Surface Aggregate Projecting	98	S 3



Code: **MGP**  
Description: **General Photo**


Distance (ft): **.0**  
Structural Grade: **0**  
O&M Grade: **0**  
Clock Start/From:  
Clock To:  
1st Value:  
2nd Value:  
Value Percent:  
Step: **NO**  
Remarks: **access mh**



Code: **MGO**  
Description: **General Observation**

Distance (ft): **1.5**  
Structural Grade: **0**  
O&M Grade: **0**  
Clock Start/From:  
Clock To:  
1st Value:  
2nd Value:  
Value Percent:  
Step: **NO**  
Remarks: **underside of frame**

---



Code: **SAP**  
Description: **Surface Aggregate Projecting**


Distance (ft): **1.9**  
Structural Grade: **3**  
O&M Grade: **0**  
Clock Start/From: **12**  
Clock To: **12**  
1st Value:  
2nd Value:  
Value Percent:  
Step: **NO**  
Remarks:

---



Code: **IW**  
Description: **Infil Weeper**

Distance (ft): **8.7**  
Structural Grade: **0**  
O&M Grade: **2**  
Clock Start/From: **4**  
Clock To:  
1st Value:  
2nd Value:  
Value Percent:  
Step: **NO**  
Remarks:



Code:	<b>DAR</b>
Description:	<b>Deposits Attached Ragging</b>
Distance (ft):	<b>9.9</b>
Structural Grade:	<b>0</b>
O&M Grade:	<b>2</b>
Clock Start/From:	<b>4</b>
Clock To:	
1st Value:	
2nd Value:	
Value Percent:	<b>5.000</b>
Step:	<b>YES</b>
Remarks:	

---



Code:	<b>SAP</b>
Description:	<b>Surface Aggregate Projecting</b>
Distance (ft):	<b>13.6</b>
Structural Grade:	<b>3</b>
O&M Grade:	<b>0</b>
Clock Start/From:	<b>12</b>
Clock To:	<b>12</b>
1st Value:	
2nd Value:	
Value Percent:	
Step:	<b>NO</b>
Remarks:	