

Manhole Inspection Report




Date:	05/04/2018	Weather:		Coding:	RZMACP
MH#:	M-705-058	Owner:	NA	Len. Surveyed:	14.3
P.O.#:		Surveyor:	Jen Costello	Rim to Invert:	20.5
Customer:		Cert. #:	U-907-5518	Wall Material:	Concrete (reinforced)

Street:	244' East of Ridge Road. North of M	Project:	Hobart, IN
City:	Hobart, IN	GPS Northing:	2905718.715
Location:		GPS Easting:	2905718.715
Drain Area:	South	GPS Accuracy:	Sub-Meter
Cover Shape:	Circular	Evidence of Surcharge:	No
Cover Size:	22.5	Potential for Runoff:	None
Comments:			


O&M Index:	1.00	O&M Quick:	1100	O&M Rating:	1.00
Structural Index:	3.00	Structural Quick:	3A00	Structural Rating:	36.00
Overall Index:	2.85	Overall Quick:	3A11	Overall Rating:	37.00

	Position	Code	Observation	Video (sec)	Grade
	.0	MGP	General Photo	10	NA
	.6	RFJ	Roots Fine Joint	23	M 1
	2.1	MGO	General Observation	40	NA
	2.1	SAV	Surface Aggregate Visible	51	S 3
	8.6	IS	Infil Stain	77	NA
	14.3	SAV	Surface Aggregate Visible	100	S 3
	14.3	MSA	Abandoned Survey	111	NA



Code: **MGP**
Description: **General Photo**

Distance (ft): **.0**
Structural Grade: **0**
O&M Grade: **0**
Clock Start/From:
Clock To:
1st Value:
2nd Value:
Value Percent:
Step: **NO**
Remarks: **ACCESS MH**



Code: **RFJ**
Description: **Roots Fine Joint**

Distance (ft): **.6**
Structural Grade: **0**
O&M Grade: **1**
Clock Start/From: **2**
Clock To: **4**
1st Value:
2nd Value:
Value Percent:
Step: **NO**
Remarks:




Code: **MGO**
Description: **General Observation**

Distance (ft): **2.1**
Structural Grade: **0**
O&M Grade: **0**
Clock Start/From:
Clock To:
1st Value:
2nd Value:
Value Percent:
Step: **NO**
Remarks: **UNDERSIDE OF FRAME**



Code: **SAV**
Description: **Surface Aggregate Visible**

Distance (ft): **2.1**
Structural Grade: **3**
O&M Grade: **0**
Clock Start/From: **12**
Clock To: **12**
1st Value:
2nd Value:
Value Percent:
Step: **NO**
Remarks:



Code: **IS**
Description: **Infil Stain**

Distance (ft): **8.6**
Structural Grade: **0**
O&M Grade: **0**
Clock Start/From: **1**
Clock To: **3**
1st Value:
2nd Value:
Value Percent:
Step: **NO**
Remarks:



Code: **SAV**
Description: **Surface Aggregate Visible**

Distance (ft): **14.3**
Structural Grade: **3**
O&M Grade: **0**
Clock Start/From: **12**
Clock To: **12**
1st Value:
2nd Value:
Value Percent:
Step: **NO**
Remarks:



Code: **MSA**
Description: **Abandoned Survey**

Distance (ft): **14.3**
Structural Grade: **0**
O&M Grade: **0**
Clock Start/From:
Clock To:
1st Value:
2nd Value:
Value Percent:
Step: **NO**
Remarks: **UNKNOWN**