

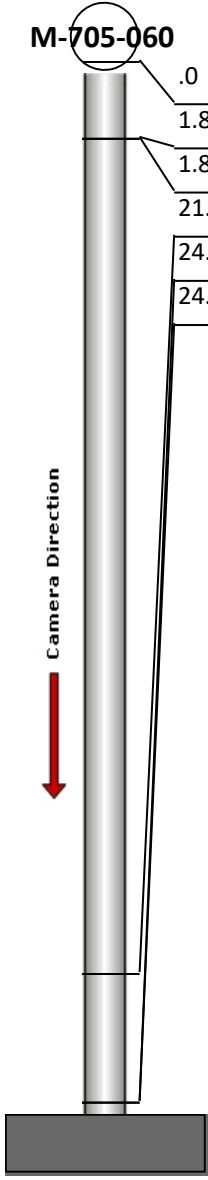
# Manhole Inspection Report



Date:	05/04/2018	Weather:		Coding:	RZMACP
MH#:	M-705-060	Owner:	NA	Len. Surveyed:	24.1
P.O.#:		Surveyor:	Jen Costello	Rim to Invert:	20.1
Customer:		Cert. #:	U-907-5518	Wall Material:	Concrete (reinforced)

Street:	135' East of Ridge Rd. North of Cleve	Project:	Hobart, IN
City:	Hobart, IN	GPS Northing:	2905592.205
Location:		GPS Easting:	2905592.205
Drain Area:	South	GPS Accuracy:	Sub-Meter
Cover Shape:	Circular	Evidence of Surcharge:	No
Cover Size:	22.5	Potential for Runoff:	None
Comments:			


O&M Index:	2.00	O&M Quick:	2100	O&M Rating:	2.00
Structural Index:	3.00	Structural Quick:	3C00	Structural Rating:	66.00
Overall Index:	2.96	Overall Quick:	3C21	Overall Rating:	68.00

	Position	Code	Observation	Video (sec)	Grade
	.0	MGP	General Photo	10	NA
	1.8	MGO	General Observation	27	NA
	1.8	SAV	Surface Aggregate Visible	37	S 3
	21.1	DAR	Deposits Attached Ragging	88	M 2
	24.1	SAV	Surface Aggregate Visible	105	S 3
	24.1	MGO	General Observation	115	NA



Code: **MGP**  
Description: **General Photo**


Distance (ft): **.0**  
Structural Grade: **0**  
O&M Grade: **0**  
Clock Start/From:  
Clock To:  
1st Value:  
2nd Value:  
Value Percent:  
Step: **NO**  
Remarks: **ACCESS MH**



Code: **MGO**  
Description: **General Observation**

Distance (ft): **1.8**  
Structural Grade: **0**  
O&M Grade: **0**  
Clock Start/From:  
Clock To:  
1st Value:  
2nd Value:  
Value Percent:  
Step: **NO**  
Remarks: **UNDERSIDE OF FRAME**

---



Code: **SAV**  
Description: **Surface Aggregate Visible**

Distance (ft): **1.8**  
Structural Grade: **3**  
O&M Grade: **0**  
Clock Start/From: **12**  
Clock To: **12**  
1st Value:  
2nd Value:  
Value Percent:  
Step: **NO**  
Remarks:

---



Code: **DAR**  
Description: **Deposits Attached Ragging**

Distance (ft): **21.1**  
Structural Grade: **0**  
O&M Grade: **2**  
Clock Start/From: **3**  
Clock To: **4**  
1st Value:  
2nd Value:  
Value Percent: **5.000**  
Step: **YES**  
Remarks:



Code:	<b>SAV</b>
Description:	<b>Surface Aggregate Visible</b>
Distance (ft):	<b>24.1</b>
Structural Grade:	<b>3</b>
O&M Grade:	<b>0</b>
Clock Start/From:	<b>12</b>
Clock To:	<b>12</b>
1st Value:	
2nd Value:	
Value Percent:	
Step:	<b>NO</b>
Remarks:	

---



Code:	<b>MGO</b>
Description:	<b>General Observation</b>
Distance (ft):	<b>24.1</b>
Structural Grade:	<b>0</b>
O&M Grade:	<b>0</b>
Clock Start/From:	
Clock To:	
1st Value:	
2nd Value:	
Value Percent:	
Step:	<b>NO</b>
Remarks:	<b>END SURVEY</b>