

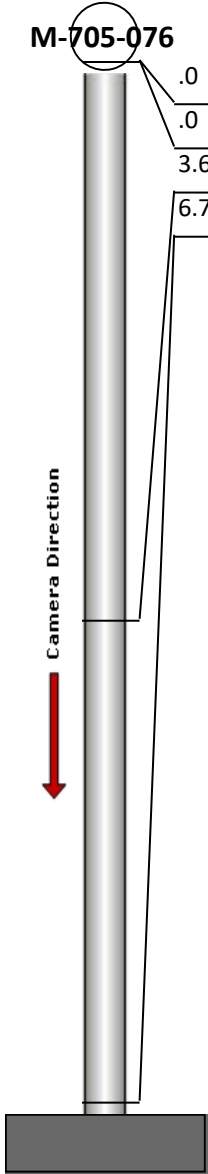
Manhole Inspection Report




Date:	05/04/2018	Weather:		Coding:	RZMACP
MH#:	M-705-076	Owner:	NA	Len. Surveyed:	6.7
P.O.#:		Surveyor:	Jen Costello	Rim to Invert:	7.8
Customer:		Cert. #:	U-907-5518	Wall Material:	Concrete (reinforced)

Street:	Old Ridge Road. West of Main L/S.	Project:	Hobart, IN
City:	Hobart, IN	GPS Northing:	41.53582001
Location:		GPS Easting:	-87.25637817
Drain Area:	West	GPS Accuracy:	Nearest Meter
Cover Shape:	Circular	Evidence of Surcharge:	No
Cover Size:	22.5	Potential for Runoff:	None
Comments:			


O&M Index:	2.00	O&M Quick:	2100	O&M Rating:	2.00
Structural Index:	4.00	Structural Quick:	4100	Structural Rating:	4.00
Overall Index:	3.00	Overall Quick:	4121	Overall Rating:	6.00

	Position	Code	Observation	Video (sec)	Grade
	.0	MGP	General Photo	10	NA
	.0	FM	Fracture Multiple	21	S 4
	3.6	OBZ	Obstacle Other	40	M 2
	6.7	MGO	General Observation	57	NA



Code: **MGP**
 Description: **General Photo**

Distance (ft): **.0**
 Structural Grade: **0**
 O&M Grade: **0**
 Clock Start/From:
 Clock To:
 1st Value:
 2nd Value:
 Value Percent:
 Step: **NO**
 Remarks: **ACCESS MH**




Code: **FM**
Description: **Fracture Multiple**

Distance (ft): **.0**
Structural Grade: **4**
O&M Grade: **0**
Clock Start/From: **12**
Clock To: **12**
1st Value:
2nd Value:
Value Percent:
Step: **NO**
Remarks:



Code: **OBZ**
Description: **Obstacle Other**

Distance (ft): **3.6**
Structural Grade: **0**
O&M Grade: **2**
Clock Start/From: **9**
Clock To:
1st Value:
2nd Value:
Value Percent: **5.000**
Step: **NO**
Remarks: **STICK**



Code: **MGO**
Description: **General Observation**

Distance (ft): **6.7**
Structural Grade: **0**
O&M Grade: **0**
Clock Start/From:
Clock To:
1st Value:
2nd Value:
Value Percent:
Step: **NO**
Remarks: **END SURVEY**