

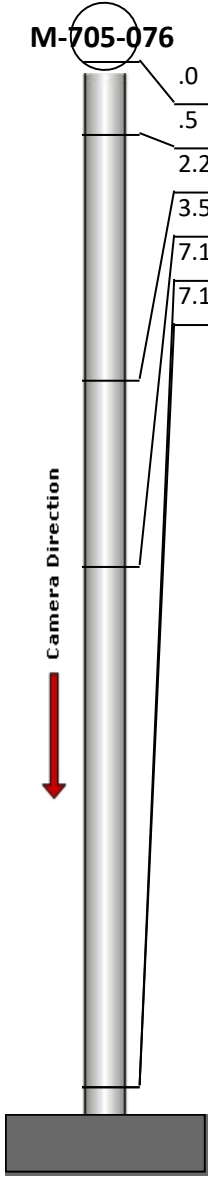
# Manhole Inspection Report



Date:	05/04/2018	Weather:		Coding:	RZMACP
MH#:	M-705-076	Owner:	NA	Len. Surveyed:	7.2
P.O.#:		Surveyor:	Jen Costello	Rim to Invert:	7.8
Customer:		Cert. #:	U-907-5518	Wall Material:	Brick

Street:	Old Ridge Road. West of Main L/S.	Project:	Hobart, IN
City:	Hobart, IN	GPS Northing:	41.5358429
Location:		GPS Easting:	-87.25641632
Drain Area:	West	GPS Accuracy:	Nearest Meter
Cover Shape:	Circular	Evidence of Surcharge:	No
Cover Size:	22.5	Potential for Runoff:	None
Comments:			


O&M Index:	2.00	O&M Quick:	2200	O&M Rating:	4.00
Structural Index:	4.00	Structural Quick:	4100	Structural Rating:	4.00
Overall Index:	2.67	Overall Quick:	4122	Overall Rating:	8.00

	Position	Code	Observation	Video (sec)	Grade
					
	.0	MGP	General Photo	10	NA
	.5	FM	Fracture Multiple	22	S 4
	2.2	MGO	General Observation	39	NA
	3.5	OBM	Obstacle Pipe Material	54	M 2
	7.1	DSF	Deposits Settled Fine	73	M 2
	7.1	MGO	General Observation	83	NA



Code: **MGP**  
Description: **General Photo**


Distance (ft): **.0**  
Structural Grade: **0**  
O&M Grade: **0**  
Clock Start/From:  
Clock To:  
1st Value:  
2nd Value:  
Value Percent:  
Step: **NO**  
Remarks: **access MH**



Code: **FM**  
Description: **Fracture Multiple**

Distance (ft): **.5**  
Structural Grade: **4**  
O&M Grade: **0**  
Clock Start/From: **12**  
Clock To: **12**  
1st Value:  
2nd Value:  
Value Percent:  
Step: **NO**  
Remarks:


---



Code: **MGO**  
Description: **General Observation**

Distance (ft): **2.2**  
Structural Grade: **0**  
O&M Grade: **0**  
Clock Start/From:  
Clock To:  
1st Value:  
2nd Value:  
Value Percent:  
Step: **NO**  
Remarks: **UNDERSIDE OF FRAME**

---



Code: **OBM**  
Description: **Obstacle Pipe Material**

Distance (ft): **3.5**  
Structural Grade: **0**  
O&M Grade: **2**  
Clock Start/From: **9**  
Clock To:  
1st Value:  
2nd Value:  
Value Percent: **5.000**  
Step: **NO**  
Remarks:



Code: **DSF**  
Description: **Deposits Settled Fine**

Distance (ft): **7.1**  
Structural Grade: **0**  
O&M Grade: **2**  
Clock Start/From: **12**  
Clock To: **12**  
1st Value:  
2nd Value:  
Value Percent: **10.000**  
Step: **NO**  
Remarks:

---



Code: **MGO**  
Description: **General Observation**

Distance (ft): **7.1**  
Structural Grade: **0**  
O&M Grade: **0**  
Clock Start/From:  
Clock To:  
1st Value:  
2nd Value:  
Value Percent:  
Step: **NO**  
Remarks: **END SURVEY**